



















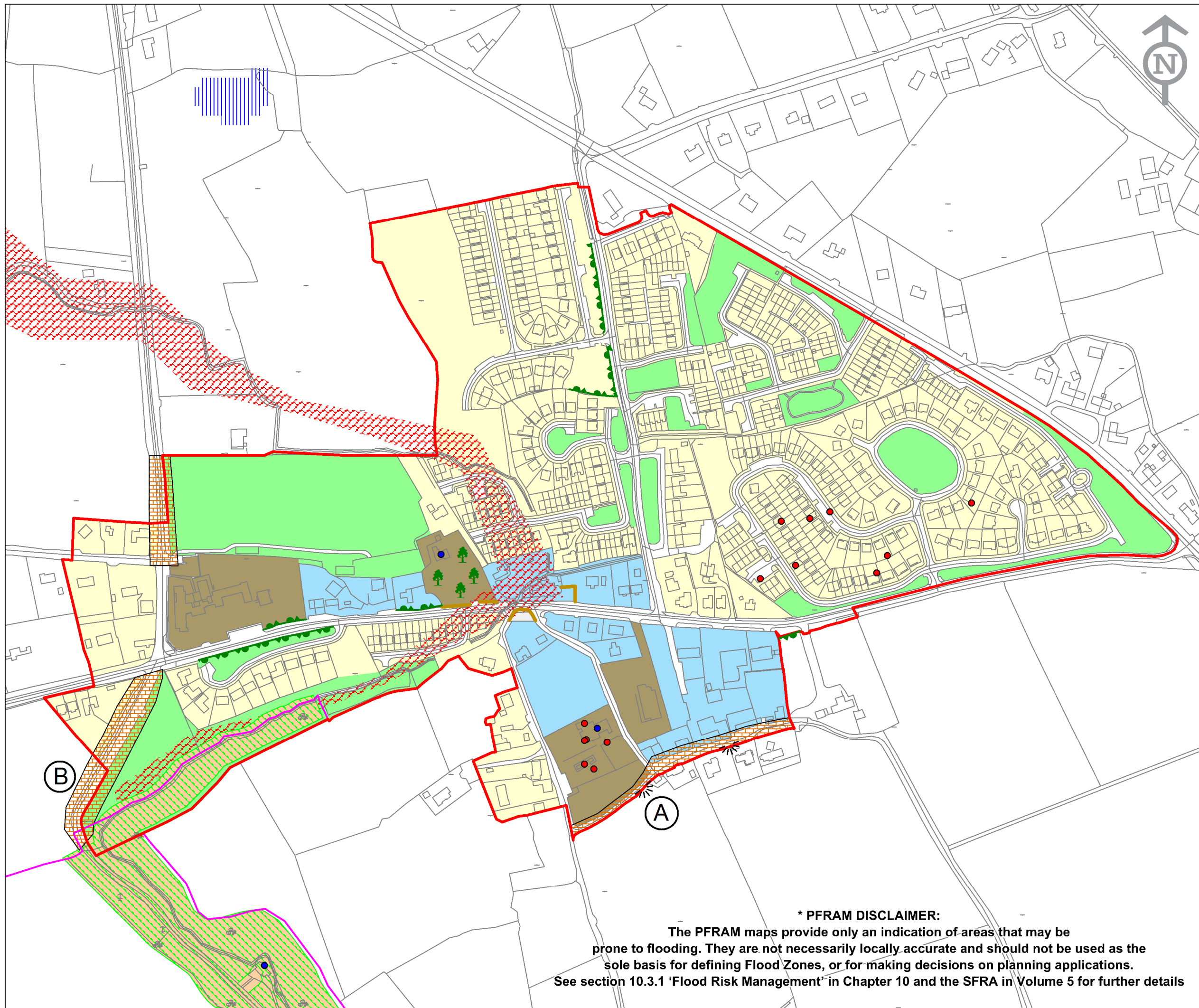
LEGEND

- Land Use Category**
-  A1 Existing Residential
 -  B1 Town or Village Centre
 -  G1 Community Facilities
 -  H1 Open Space
 -  J2 Public Infrastructure & Utilities

OPW PFRAM Study

See Disclaimer

-  Flood Zone A
 -  Flood Zone B
 -  Pluvial Flooding
 -  Settlement Boundary
 -  Special Area of Conservation (NPWS)
 -  Proposed Natural Heritage Area (NPWS)
 -  Architectural Conservation Area
 -  Potential for Green Infrastructure Enhancement (see Appendix 8)
 -  Significant Trees & Hedgerows
- A or B see table 7 in Appendix 8
Green Infrastructure Strategy
-  Stone Walls & Louth Banks
 -  Sites & Monuments (NMS)
 -  Record of Protected Structures
 -  Views & Prospects (see Table 8.18)
 -  Osi Vector Mapping



*** PFRAM DISCLAIMER:**
The PFRAM maps provide only an indication of areas that may be prone to flooding. They are not necessarily locally accurate and should not be used as the sole basis for defining Flood Zones, or for making decisions on planning applications. See section 10.3.1 'Flood Risk Management' in Chapter 10 and the SFRA in Volume 5 for further details