















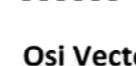












Material Alterations Draft Louth County Development Plan 2021 - 2027		Dundalk Zoning and Flood Zones Map		Map Number: 1.2		Louth County Development Plan 2021 - 2027	Comhairle Contae Lú Louth County Council www.louthcoco.ie	An Roinn um Pleanáil Planning Department info@louthcoco.ie	SCALE: Not to scale	DATE: June 2021	
LEGEND Land Use Category											
	A1 Existing Residential		B5 Retail, Leisure and Recreation		F1 Research, Education and Innovation		K1 Agriculture	Settlement Boundary			
	A2 New Residential Phase 1		C1 Mixed Use		G1 Community Facilities		L1 Strategic Reserve	Future Link Roads			
	A3 New Residential Phase 2		C2 Port Harbour Area		H1 Open Space		SO Spot Objective	OsI Vector Mapping			
	B1 Town or Village Centre		D1 Regeneration		I1 Tourism and Leisure	OPW CFRAM Study					
	B2 Neighbourhood Centre		E1 General Employment		J1 Transportation Development Hub		Flood Zone A				
	B4 District Centre		E2 Business and Technology		J2 Public Infrastructure and Utilities		Flood Zone B				

Contains Irish Public Sector Information Provided by the Office of Public Works Licensed under a Creative Commons Attribution 4.0 International (CC BY 4.0) Licence Source <http://floodinfo.ie>

Contains Ordnance Survey Ireland Mapping. (C) Ordnance Survey Ireland. All rights reserved. License Number: 2021/30/CCMA/LouthCountyCouncil.