

Louth County  
Development Plan  
2021 - 2027

### Dundalk Zoning and Flood Zones

Comhairle Contae Lú  
Louth County Council  
www.louthcoco.ie

An Roinn um Pleanáil  
Planning Department  
info@louthcoco.ie

Contains Ordnance Survey Ireland Mapping.  
(C) Ordnance Survey Ireland. All rights reserved.  
License Number 2021/30/CCMA/LouthCountyCouncil.

Map Number  
1.2


SCALE: Not to scale  
DATE: September 2021

#### LEGEND

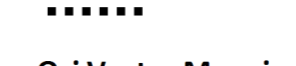
##### Land Use Category

- |                            |                                   |  |                      |
|----------------------------|-----------------------------------|--|----------------------|
| A1 Existing Residential    | B5 Retail, Leisure and Recreation | F1 Research, Education and Innovation  | K1 Agriculture       |
| A2 New Residential Phase 1 | C1 Mixed Use                      | G1 Community Facilities                | L1 Strategic Reserve |
| A3 New Residential Phase 2 | C2 Port Harbour Area              | H1 Open Space                          | SO Spot Objective    |
| B1 Town or Village Centre  | D1 Regeneration                   | I1 Tourism and Leisure                 |                      |
| B2 Neighbourhood Centre    | E1 General Employment             | J1 Transportation Development Hub      |                      |
| B4 District Centre         | E2 Business and Technology        | J2 Public Infrastructure and Utilities |                      |

##### Settlement Boundary

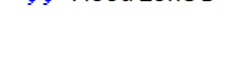
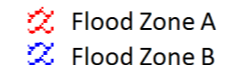


##### Future Link Roads



##### Osi Vector Mapping

##### OPW CFRAM Study



Contains Irish Public  
Sector Information  
Provided by the  
Office of Public Works  
Licensed under a  
Creative Commons Attribution  
4.0 International (CC BY 4.0) Licence  
Source <http://floodinfo.ie>

