

## **Draft Louth County Development Plan 2021-2027**

Sinead White [ ]

**Sent:** 23 December 2020 04:22

**To:** LouthCDP

**Attachments:**grange.pdf (783 KB) ; Additional Info.docx (51 KB)

---

To whom it may concern

I Sinead White request that the lands marked at X be included in the Grange development centre.

The land is half an acre in size and by its inclusion would see the boundary extended by 110 metres.

This site was previously granted full planning permission which has now expired.

As I currently own this site and plan on returning to Ireland in the near future, building on this parcel of land is my only option.


I would appreciate your consideration.

Regards



Sinead

**DISCLAIMER:**

This map provides only an indication of areas that may be prone to flooding. They are not necessarily locally accurate and should not be used as the sole basis for defining Flood Zones, or for making decisions on planning applications.



**OPW PFRAM Study**

-  Flood Zone A
-  Flood Zone B

**Settlement Boundary**



**Osi Vector Mapping**

