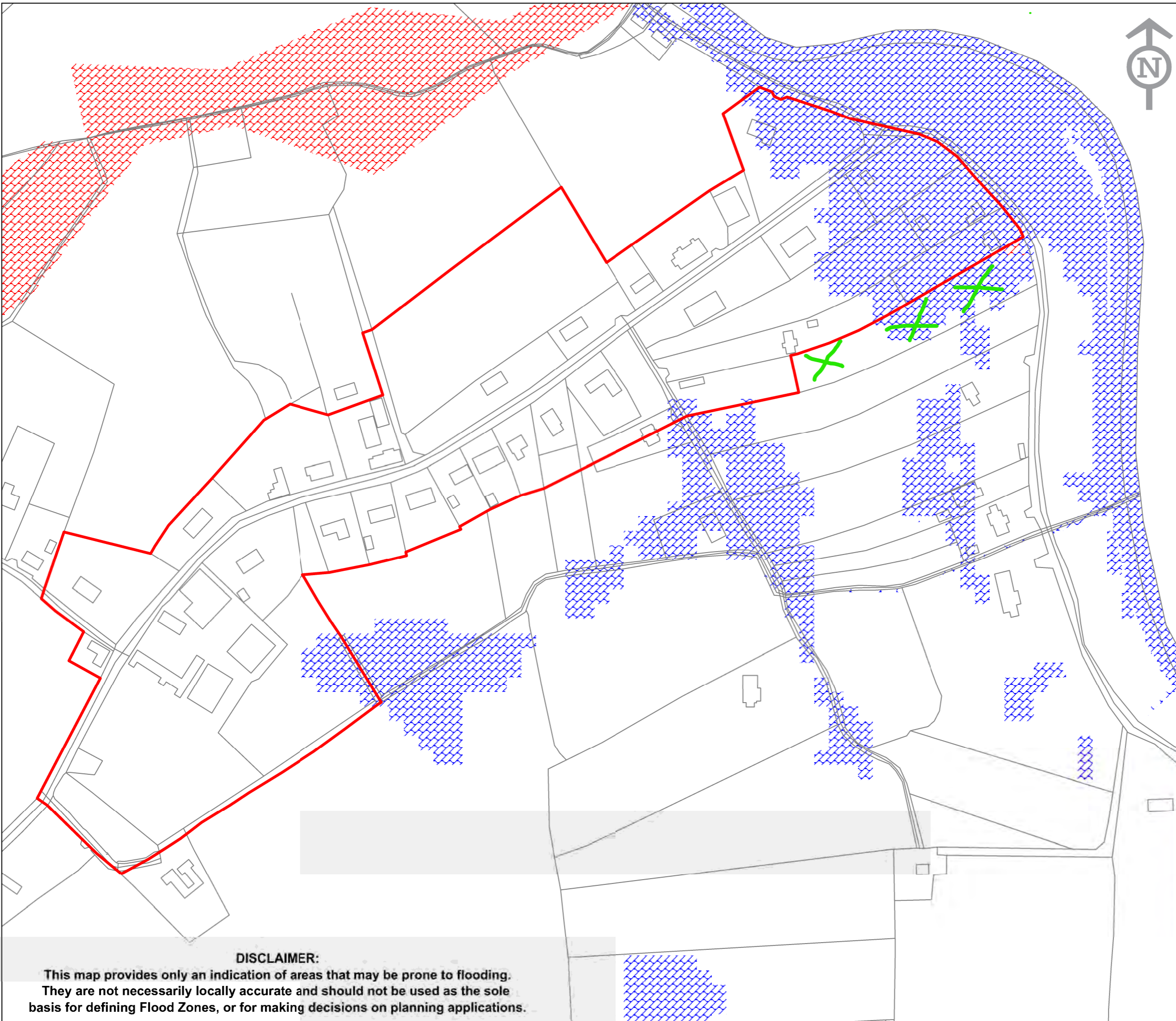


----- Forwarded message -----



From: martin mccumiskey < >
To: <louthcpd@louthcoco.ie>
Cc:
Bcc:
Date: Tue, 22 Dec 2020 14:43:59 +0000
Subject: Draft Louth County Development Plan 2021-2027
To Whom it May Concern:

I own land in Ballagan that is beside the boundary line, I'm asking for it to be included in the Ballagan settlement area so that my family can build and stay in the area where they grew up.
My land is directly beside the boundary line on the settlement map of Ballagan. I've included the map for reference with the area highlighted in green.

Yours Truly,
Martin Mc Cumiskey



OPW PFRAM Study

-  Flood Zone A
-  Flood Zone B

Settlement Boundary



Osi Vector Mapping



DISCLAIMER:

This map provides only an indication of areas that may be prone to flooding. They are not necessarily locally accurate and should not be used as the sole basis for defining Flood Zones, or for making decisions on planning applications.