

Draft Louth County Development Plan 2021-2027

Shirley McArdle []

Sent: 22 December 2020 16:27

To: LouthCDP

Cc: Peadar Mc Ardle); Shirley McArdle]

Attachments: Peadar & Shirley McArdle --1.pdf (966 KB)

A Chara,

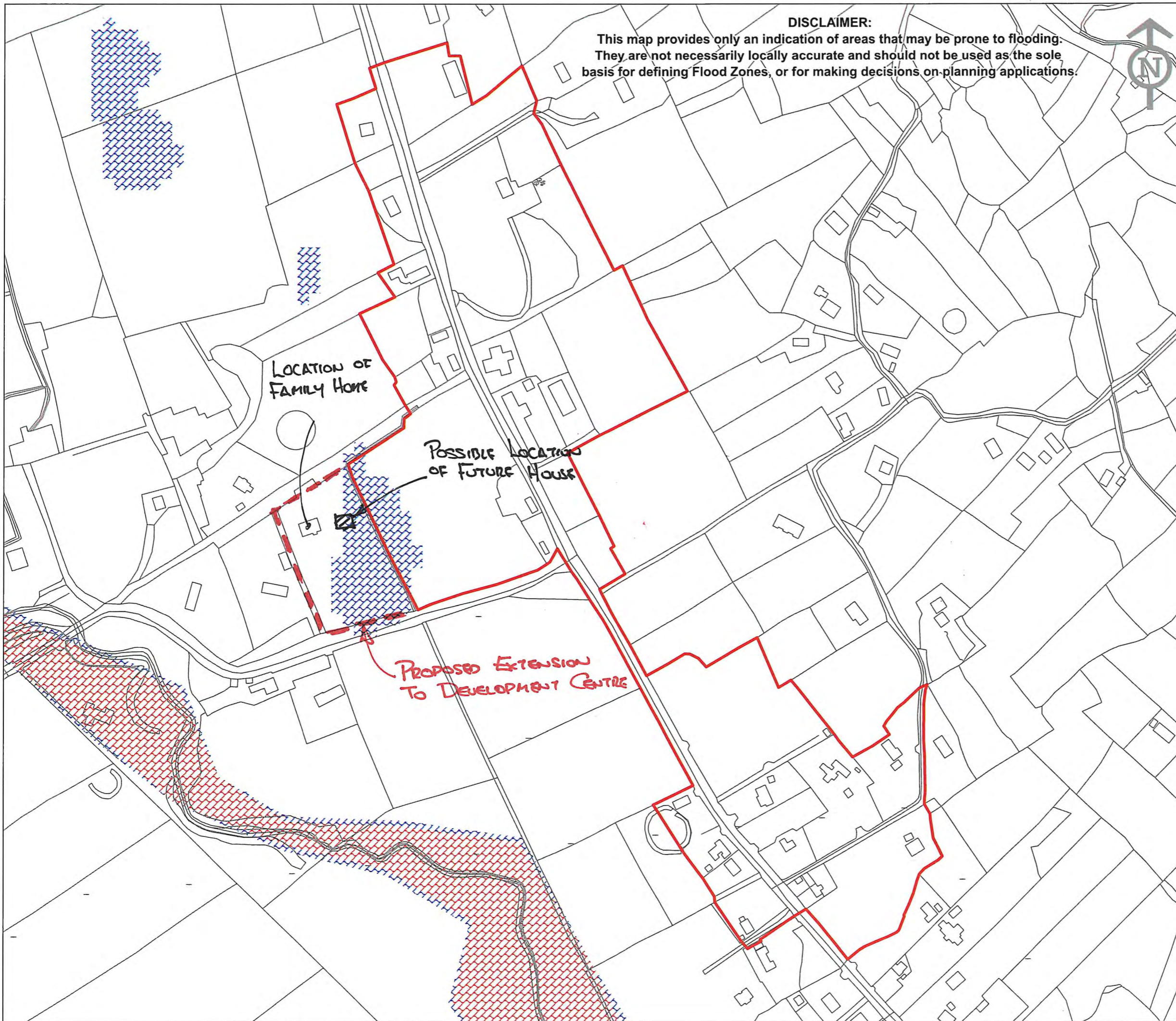
In relation to the Draft Louth County Development Plan 2021-2027 we wish to make the following submission.

We and our family of 3 children live on the boundary of the Development centre of Ravensdale, see attached map. My family have lived in the area for generations. We purchased our home and surrounding lands in 2012 which included outline planning permission for 1 site, planning Ref .No. 10/478. this was one of the main reasons we purchased the property as it would provide for our children in the future.

We wish to have the boundary of the draft development plan moved to include our lands so that we can provide for our children in the future. If for some reason these lands cannot be included in the development centre we would ask that the current criteria be changed to allow my children build on this site even though it the outside the boundary and within 300m of the boundary.



I hope you take these comments into consideration.

Kind regards,
Shirley & Peadar Mc Ardle



DISCLAIMER:
 This map provides only an indication of areas that may be prone to flooding. They are not necessarily locally accurate and should not be used as the sole basis for defining Flood Zones, or for making decisions on planning applications.

OPW PFRAM Study

-  Flood Zone A
-  Flood Zone B

Settlement Boundary



Osi Vector Mapping

