




LOUTH COUNTY DEVELOPMENT PLAN 2021-2027

RURAL NODES

Boundary Maps

VOLUME 2 - SECTION 3

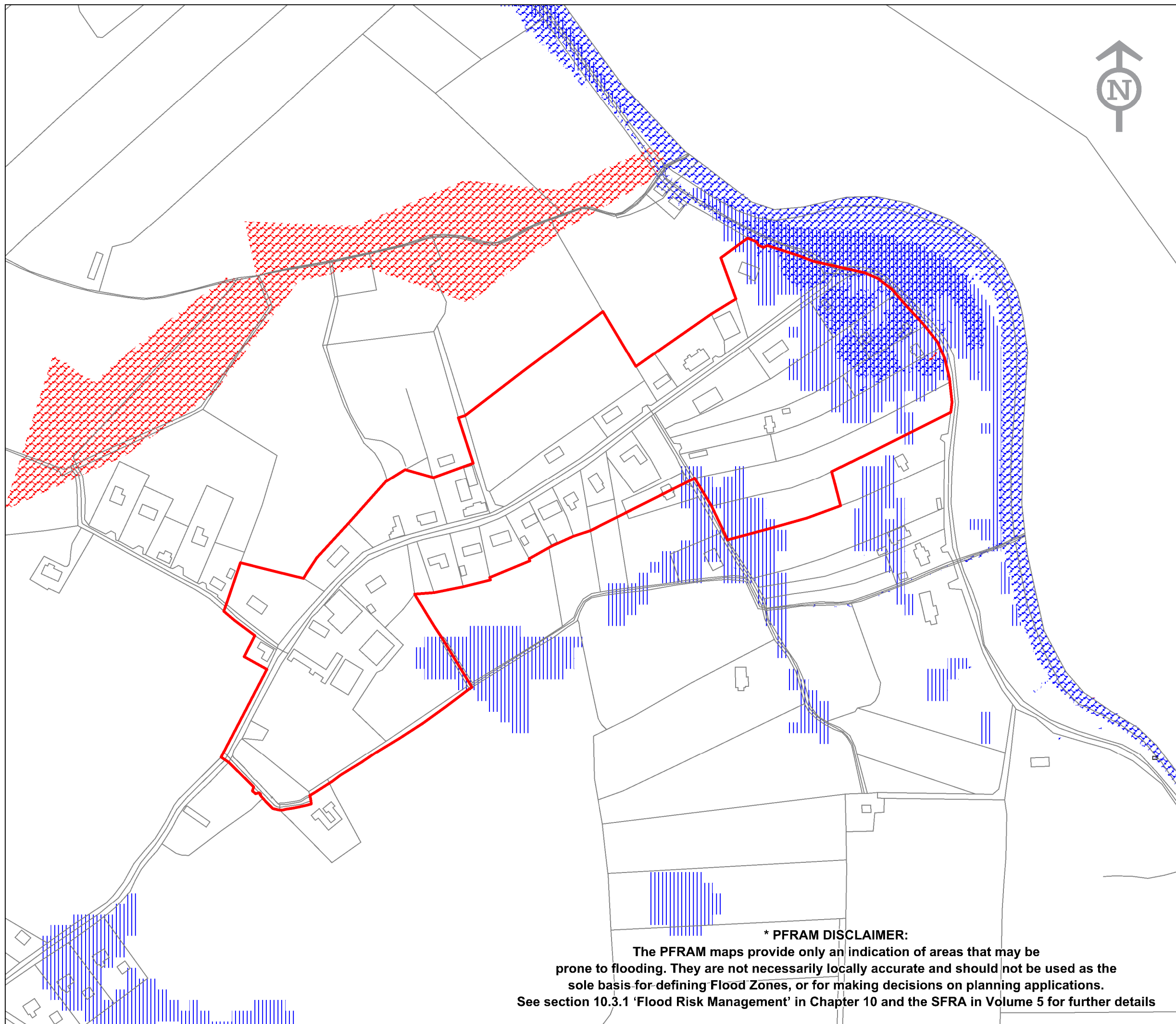
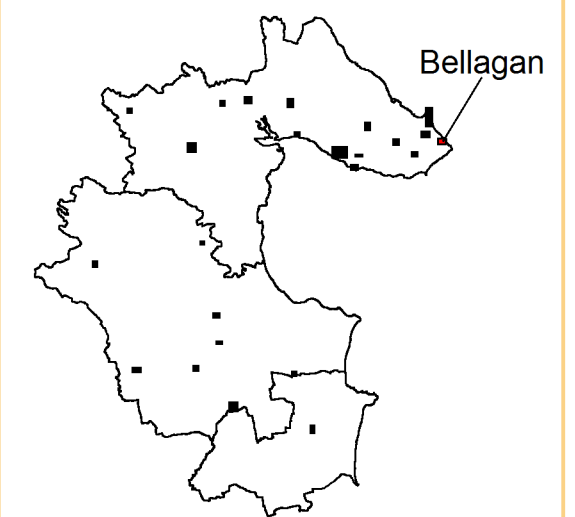
OPW PFRAM Study
See Disclaimer

-  Flood Zone A
-  Flood Zone B
-  Pluvial Flooding

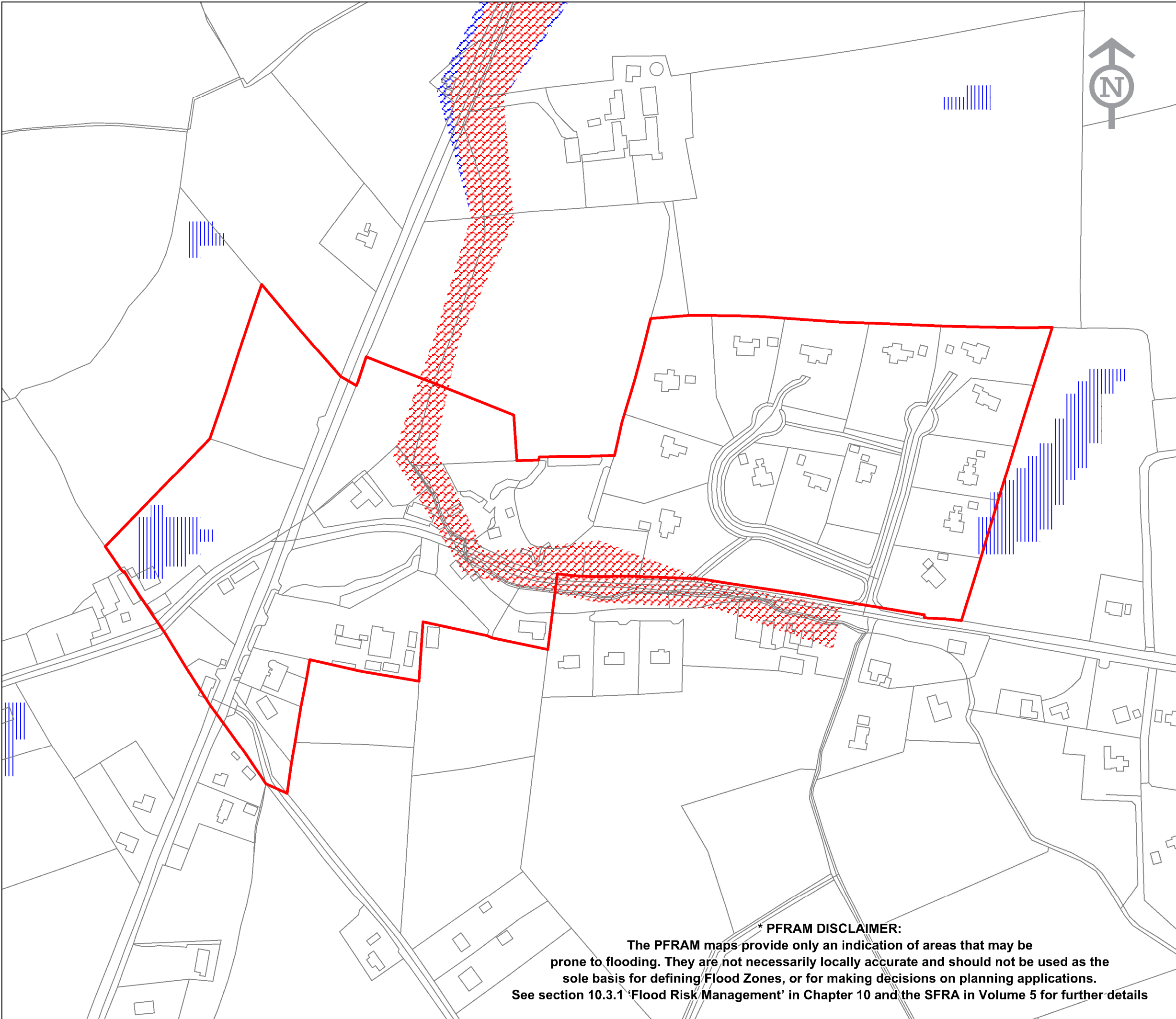
Settlement Boundary






Osi Vector Mapping





*** PFRAM DISCLAIMER:**
The PFRAM maps provide only an indication of areas that may be prone to flooding. They are not necessarily locally accurate and should not be used as the sole basis for defining Flood Zones, or for making decisions on planning applications. See section 10.3.1 'Flood Risk Management' in Chapter 10 and the SFRA in Volume 5 for further details

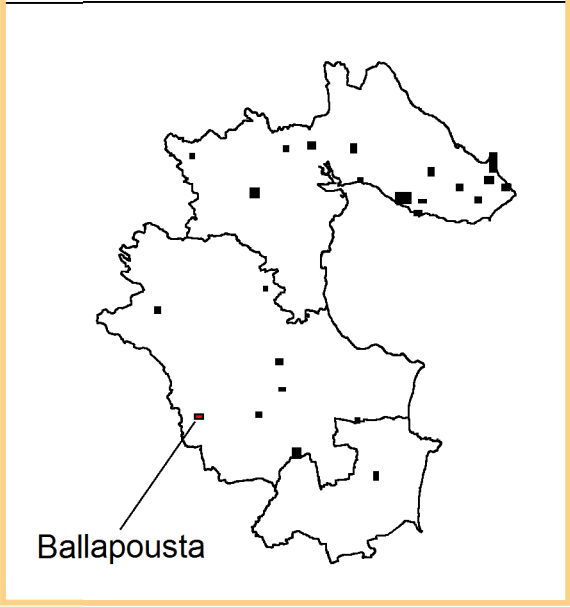


OPW PFRAM Study
See Disclaimer

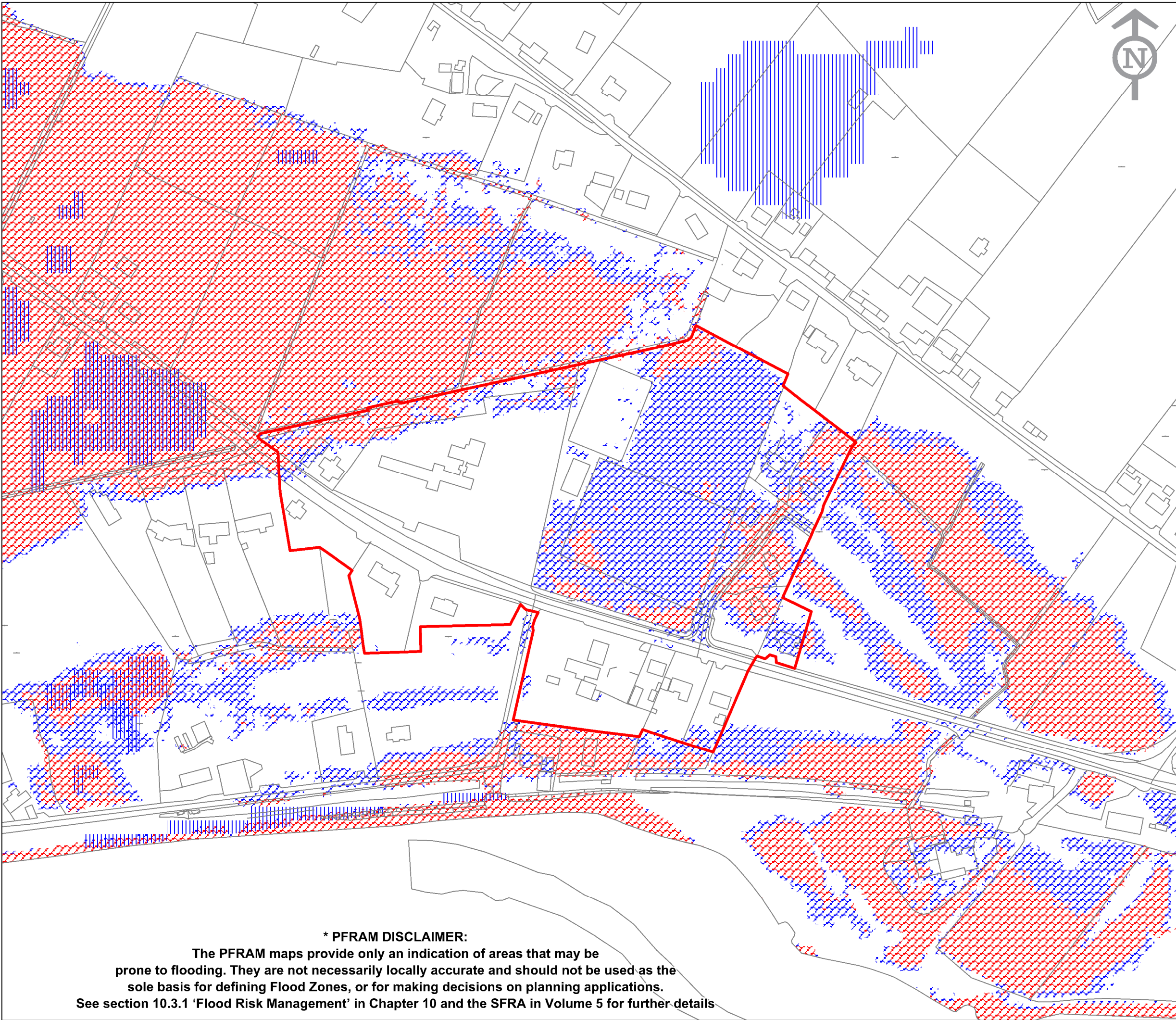
-  Flood Zone A
-  Flood Zone B
-  Pluvial Flooding

Settlement Boundary





Osi Vector Mapping




*** PFRAM DISCLAIMER:**
The PFRAM maps provide only an indication of areas that may be prone to flooding. They are not necessarily locally accurate and should not be used as the sole basis for defining Flood Zones, or for making decisions on planning applications. See section 10.3.1 'Flood Risk Management' in Chapter 10 and the SFRA in Volume 5 for further details



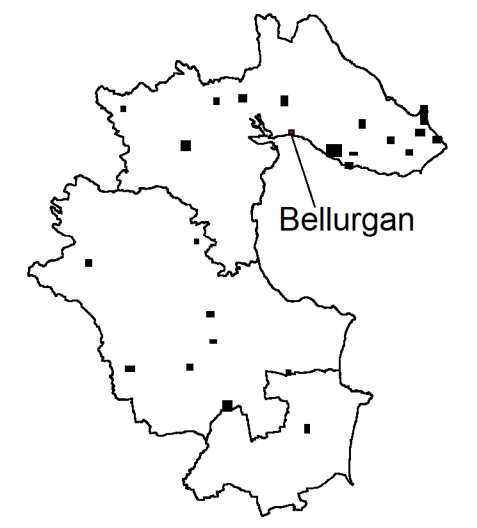
OPW PFRAM Study
See Disclaimer

-  Flood Zone A
-  Flood Zone B
-  Pluvial Flooding

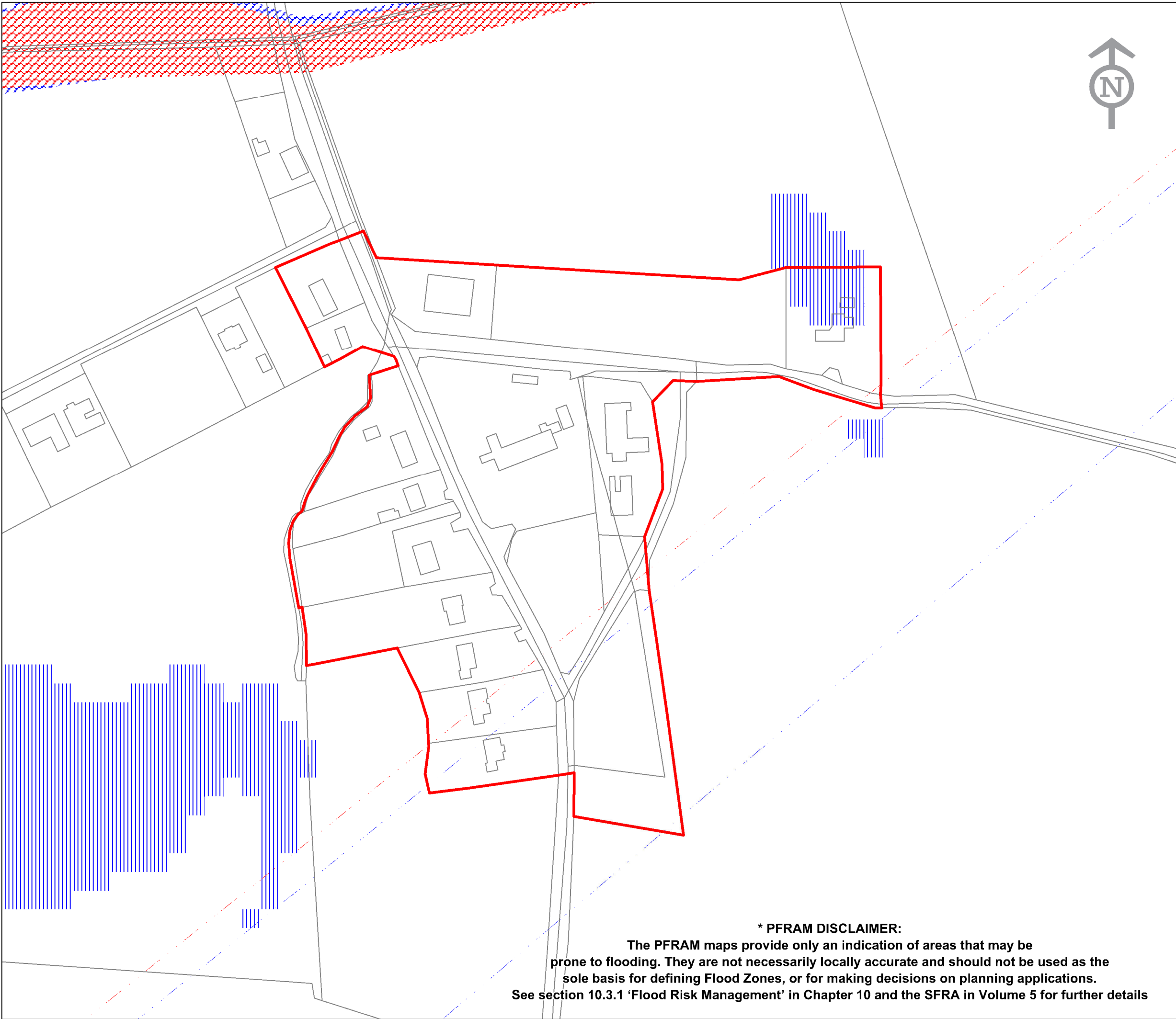
Settlement Boundary






Osi Vector Mapping





*** PFRAM DISCLAIMER:**
The PFRAM maps provide only an indication of areas that may be prone to flooding. They are not necessarily locally accurate and should not be used as the sole basis for defining Flood Zones, or for making decisions on planning applications. See section 10.3.1 'Flood Risk Management' in Chapter 10 and the SFRA in Volume 5 for further details

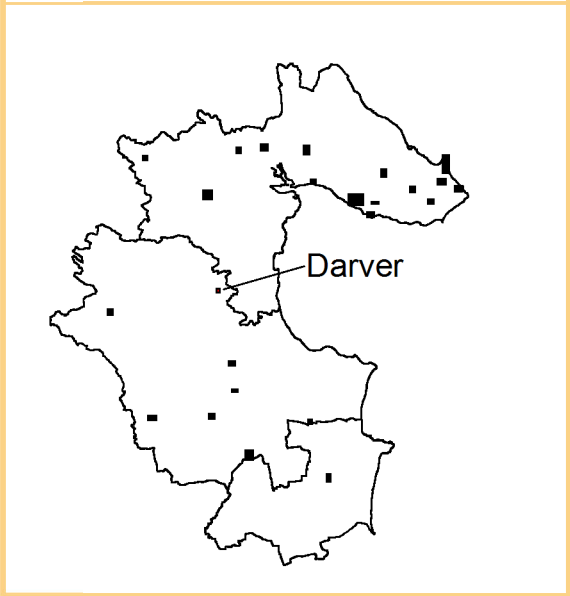


OPW PFRAM Study
See Disclaimer

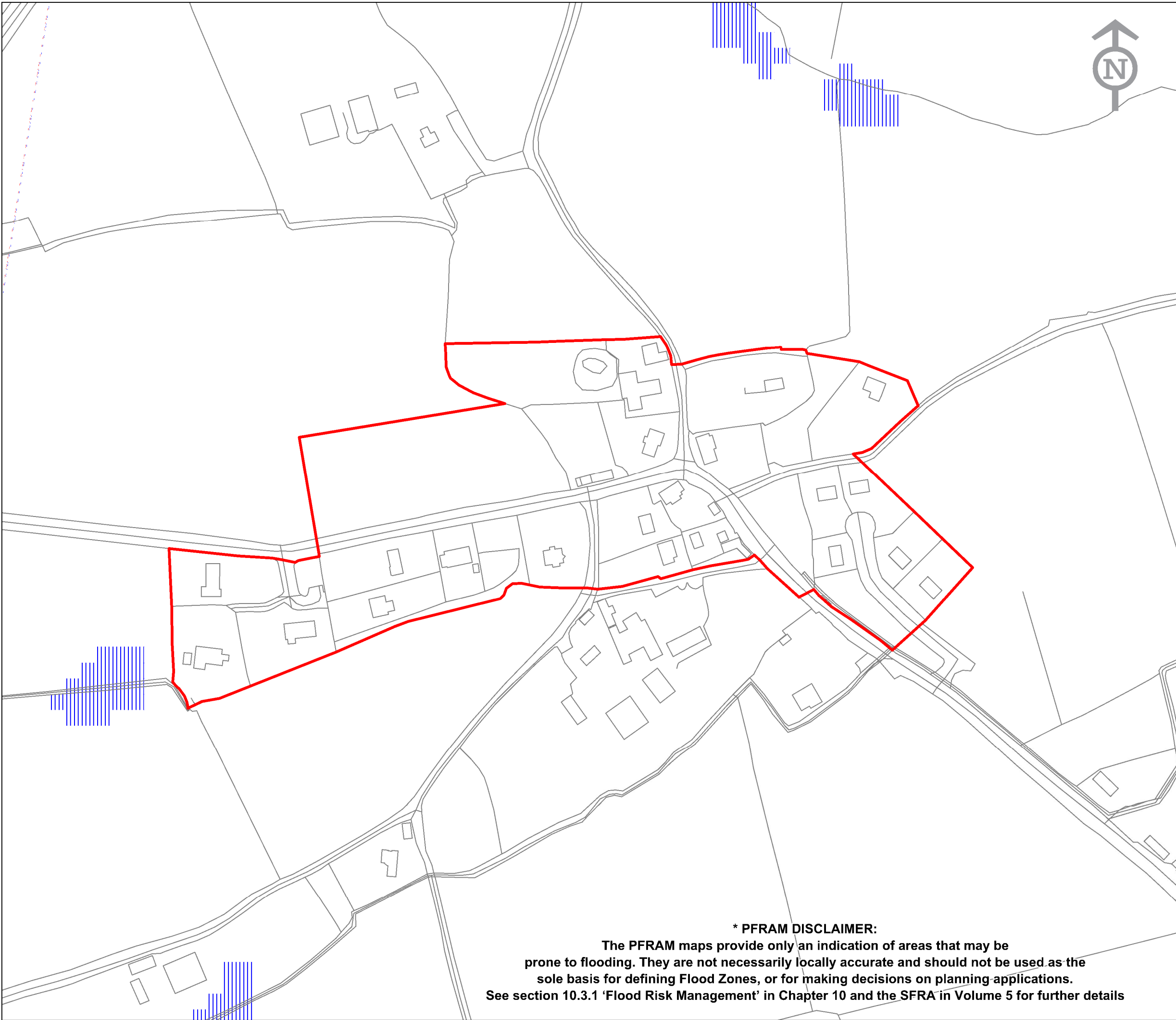
-  Flood Zone A
-  Flood Zone B
-  Pluvial Flooding

Settlement Boundary





Osi Vector Mapping




*** PFRAM DISCLAIMER:**
The PFRAM maps provide only an indication of areas that may be prone to flooding. They are not necessarily locally accurate and should not be used as the sole basis for defining Flood Zones, or for making decisions on planning applications. See section 10.3.1 'Flood Risk Management' in Chapter 10 and the SFRA in Volume 5 for further details



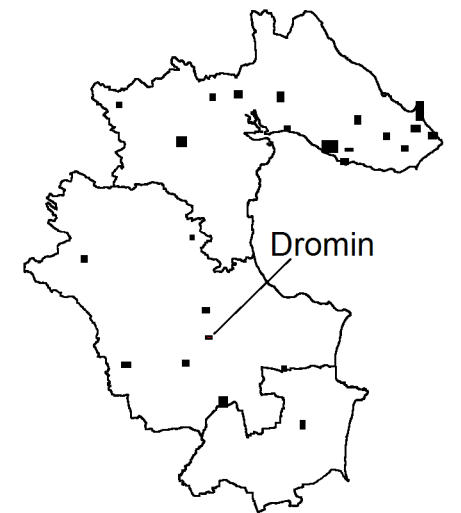
OPW PFRAM Study
See Disclaimer

-  Flood Zone A
-  Flood Zone B
-  Pluvial Flooding

Settlement Boundary

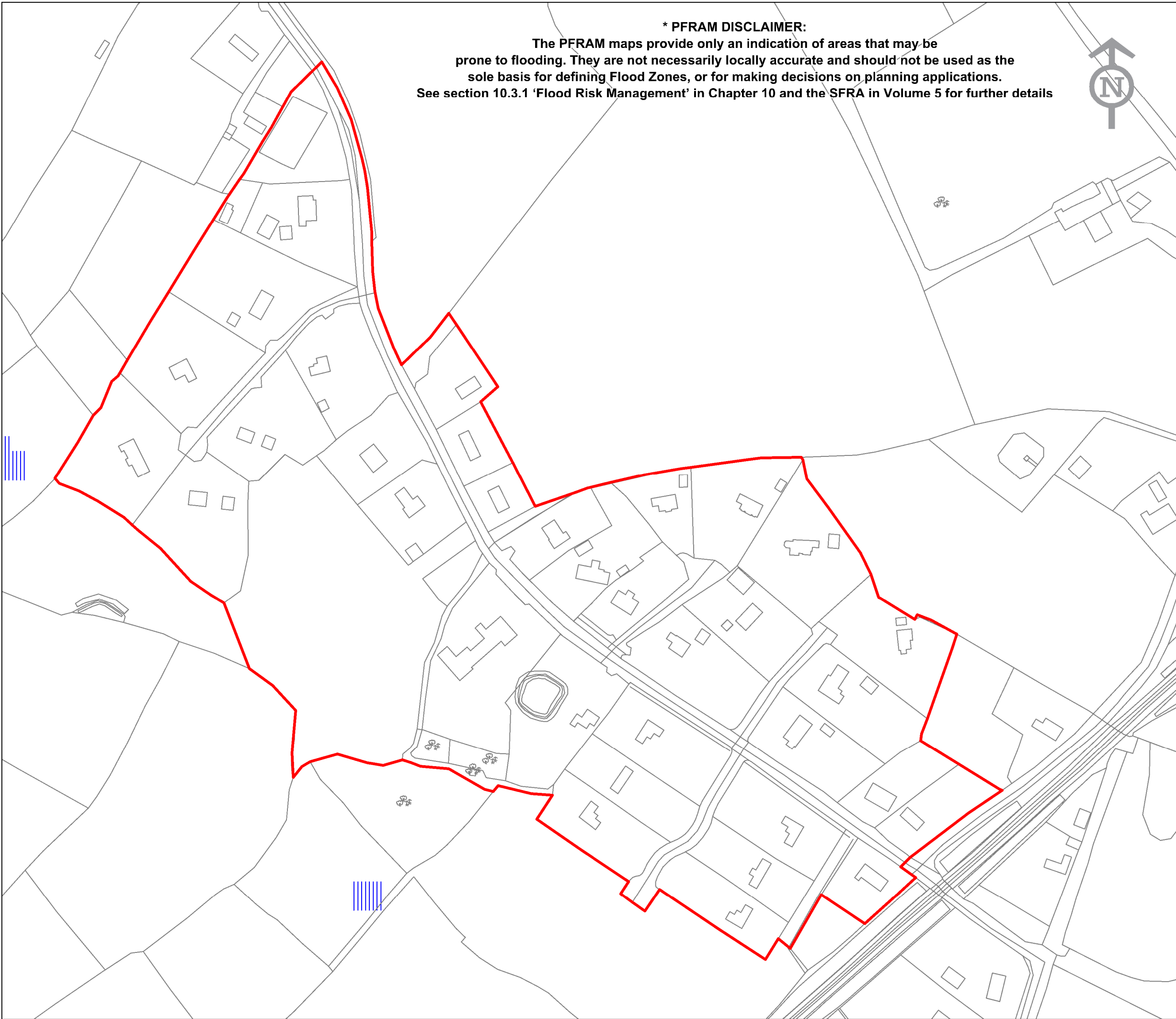


Osi Vector Mapping



*** PFRAM DISCLAIMER:**
The PFRAM maps provide only an indication of areas that may be prone to flooding. They are not necessarily locally accurate and should not be used as the sole basis for defining Flood Zones, or for making decisions on planning applications. See section 10.3.1 'Flood Risk Management' in Chapter 10 and the SFRA in Volume 5 for further details

*** PFRAM DISCLAIMER:**
The PFRAM maps provide only an indication of areas that may be prone to flooding. They are not necessarily locally accurate and should not be used as the sole basis for defining Flood Zones, or for making decisions on planning applications. See section 10.3.1 'Flood Risk Management' in Chapter 10 and the SFRA in Volume 5 for further details

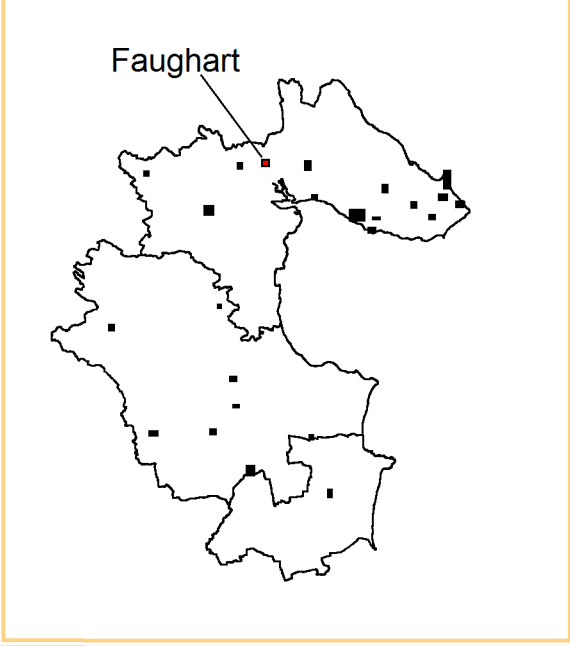


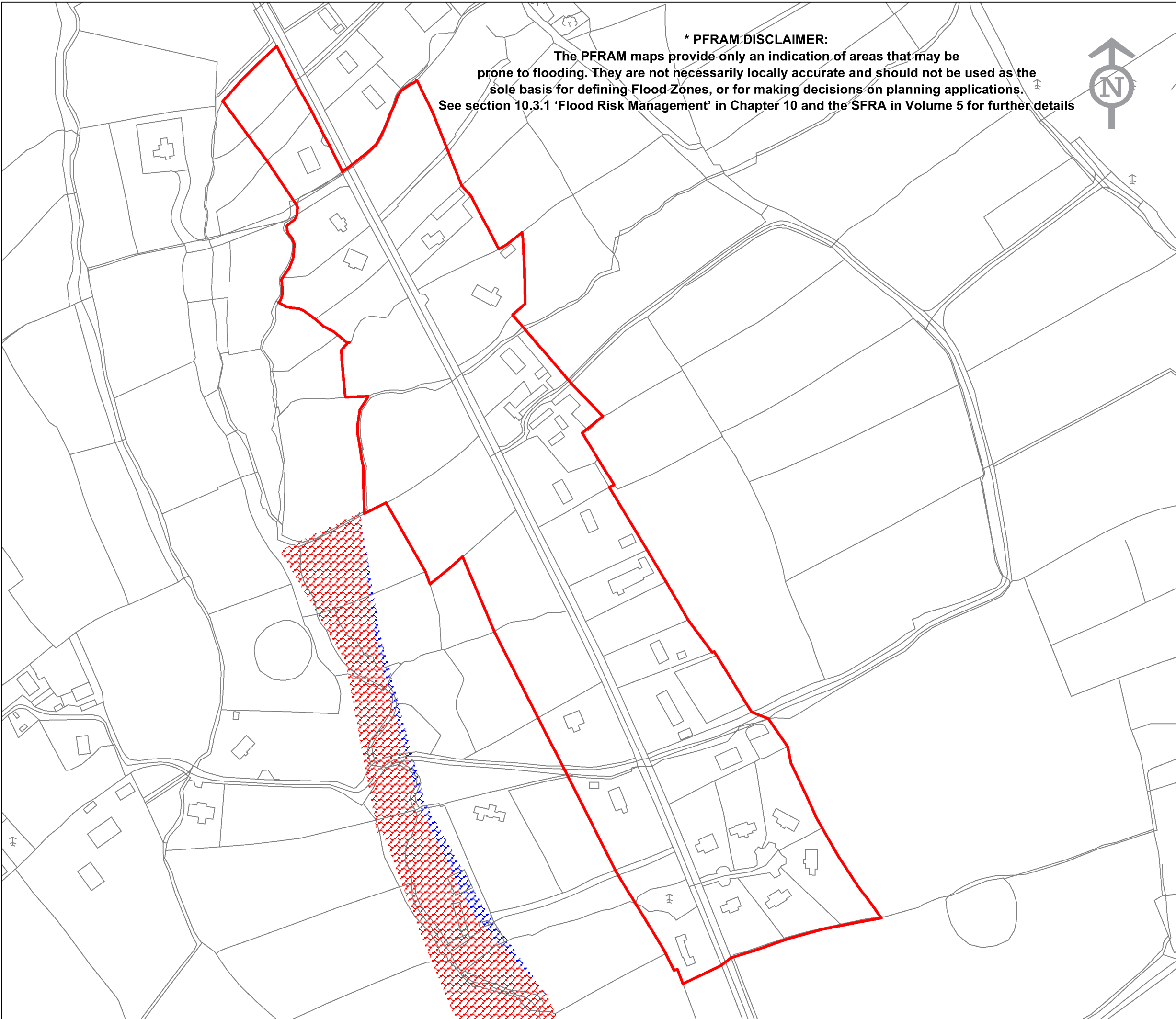
OPW PFRAM Study
See Disclaimer

- Flood Zone A
- Flood Zone B
- Pluvial Flooding

Settlement Boundary

Osi Vector Mapping









*** PFRAM DISCLAIMER:**
 The PFRAM maps provide only an indication of areas that may be prone to flooding. They are not necessarily locally accurate and should not be used as the sole basis for defining Flood Zones, or for making decisions on planning applications. See section 10.3.1 'Flood Risk Management' in Chapter 10 and the SFRA in Volume 5 for further details



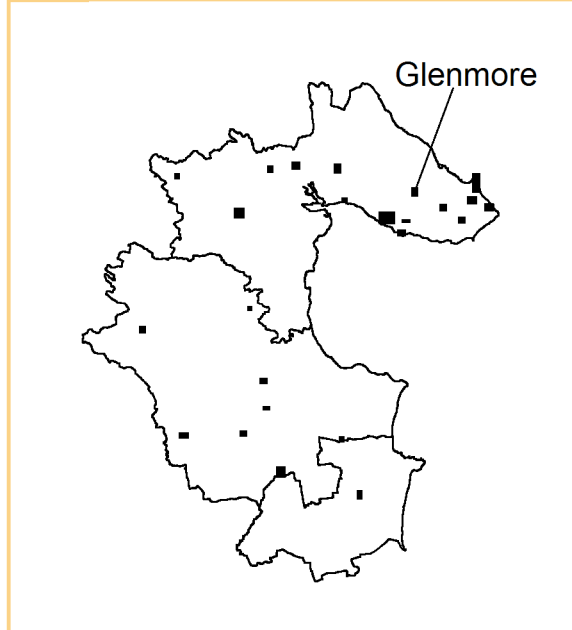
OPW PFRAM Study
See Disclaimer

-  Flood Zone A
-  Flood Zone B
-  Pluvial Flooding

Settlement Boundary






Osi Vector Mapping



OPW PFRAM Study

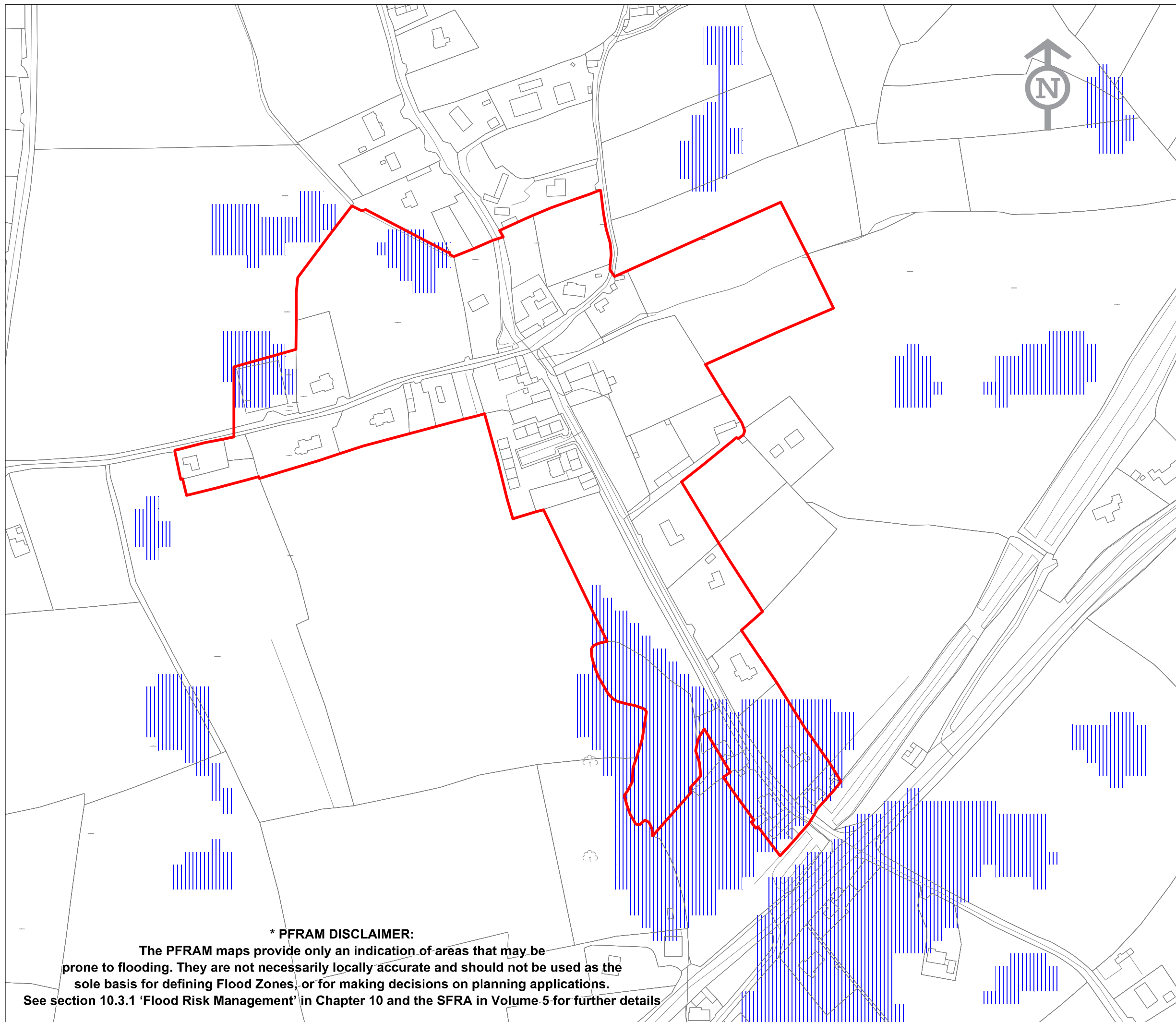
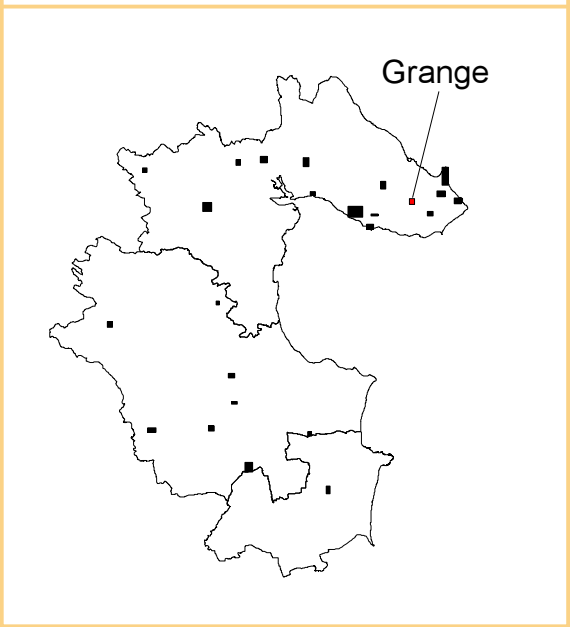
See Disclaimer

-  Flood Zone A
-  Flood Zone B
-  Pluvial Flooding

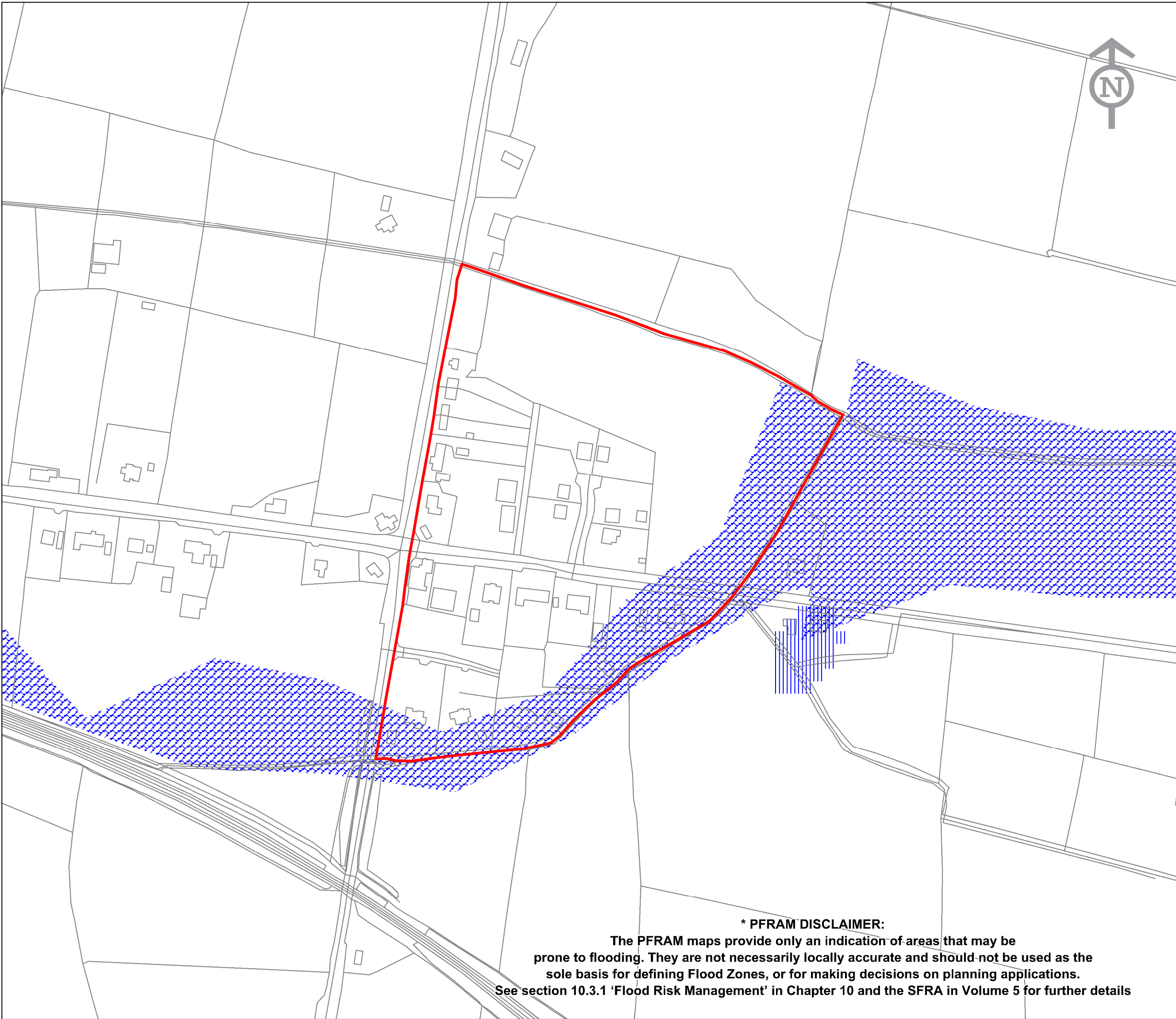
Settlement Boundary



Osi Vector Mapping






*** PFRAM DISCLAIMER:**
The PFRAM maps provide only an indication of areas that may be prone to flooding. They are not necessarily locally accurate and should not be used as the sole basis for defining Flood Zones, or for making decisions on planning applications. See section 10.3.1 'Flood Risk Management' in Chapter 10 and the SFRA in Volume 5 for further details



OPW PFRAM Study

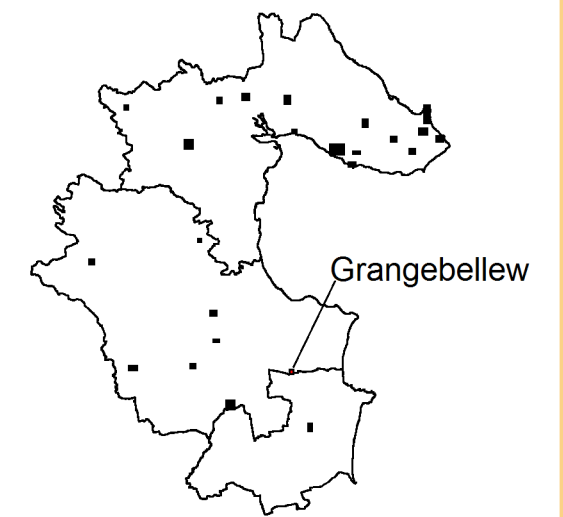
See Disclaimer

-  Flood Zone A
-  Flood Zone B
-  Pluvial Flooding

Settlement Boundary



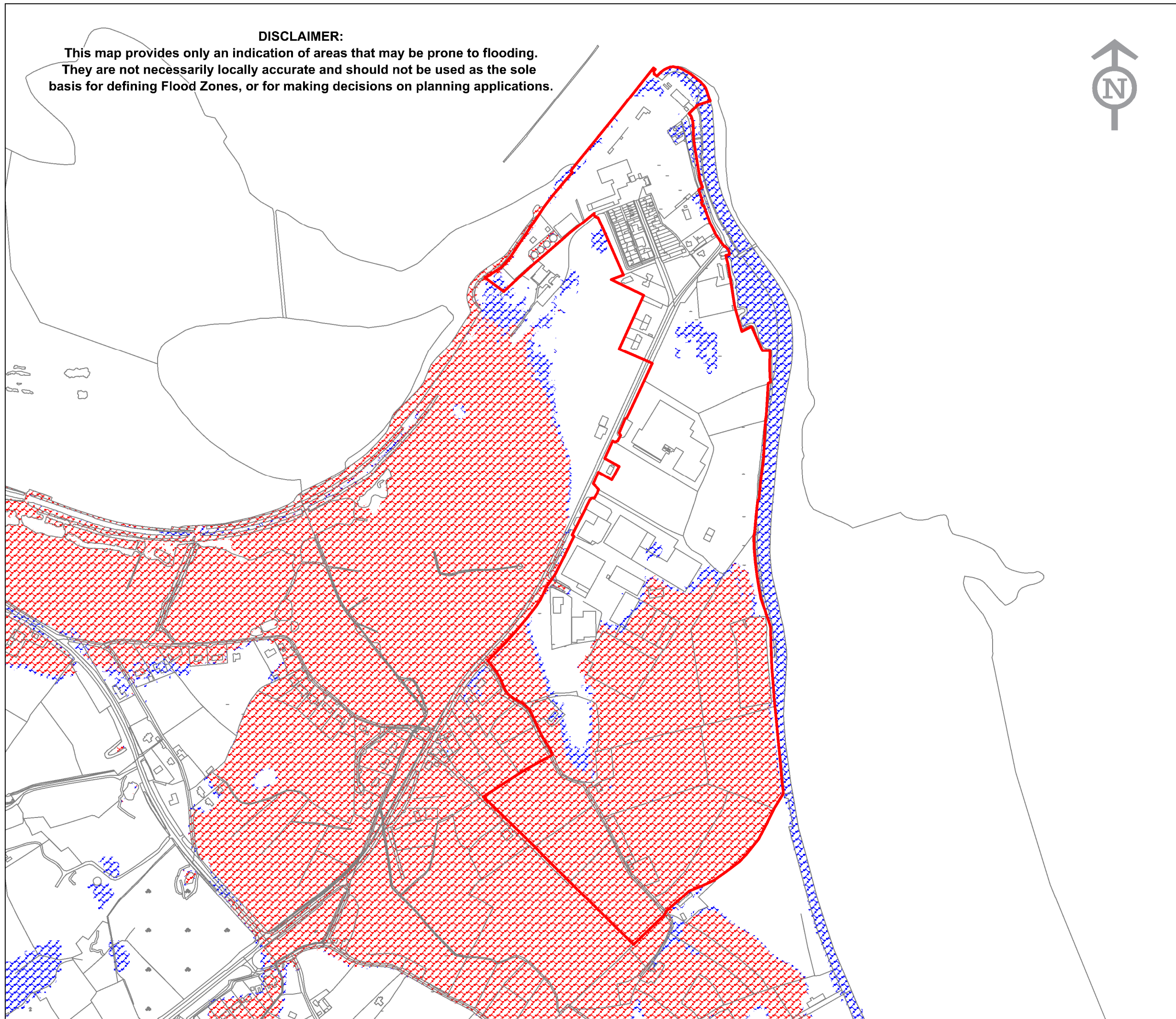
Osi Vector Mapping





*** PFRAM DISCLAIMER:**
The PFRAM maps provide only an indication of areas that may be prone to flooding. They are not necessarily locally accurate and should not be used as the sole basis for defining Flood Zones, or for making decisions on planning applications. See section 10.3.1 'Flood Risk Management' in Chapter 10 and the SFRA in Volume 5 for further details

DISCLAIMER:

This map provides only an indication of areas that may be prone to flooding. They are not necessarily locally accurate and should not be used as the sole basis for defining Flood Zones, or for making decisions on planning applications.



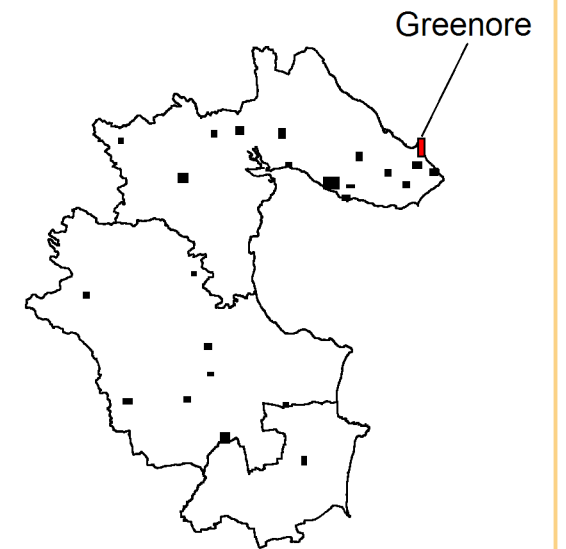
OPW PFRAM Study

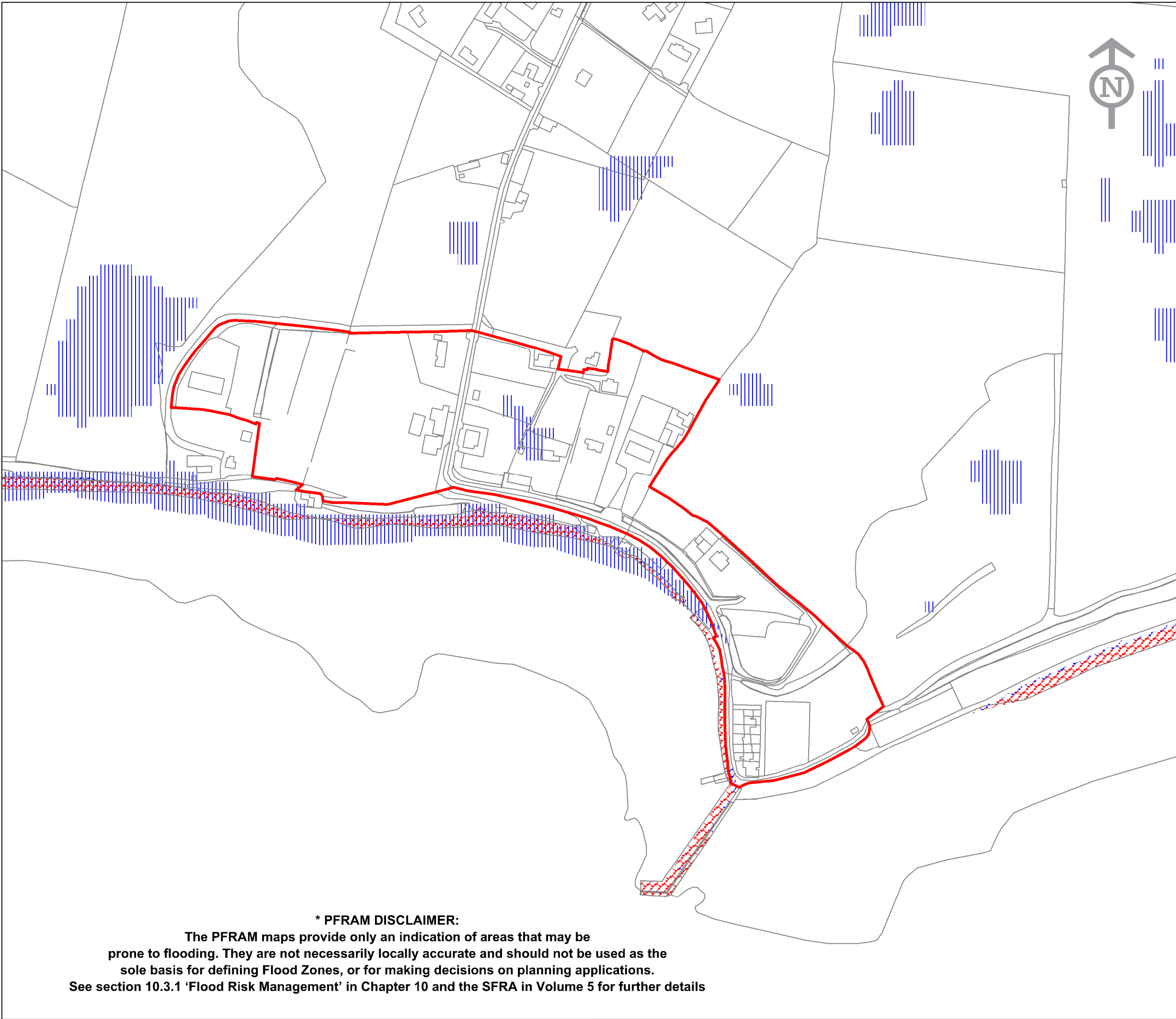
-  Flood Zone A
-  Flood Zone B

Settlement Boundary






Osi Vector Mapping





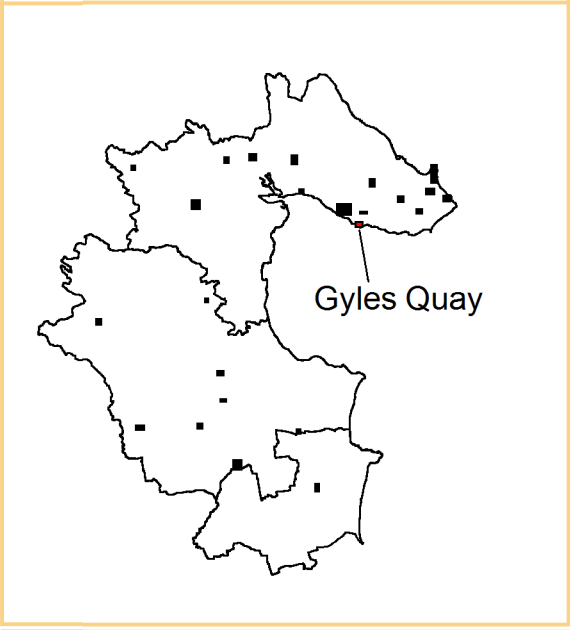
OPW PFRAM Study
See Disclaimer

-  Flood Zone A
-  Flood Zone B
-  Pluvial Flooding

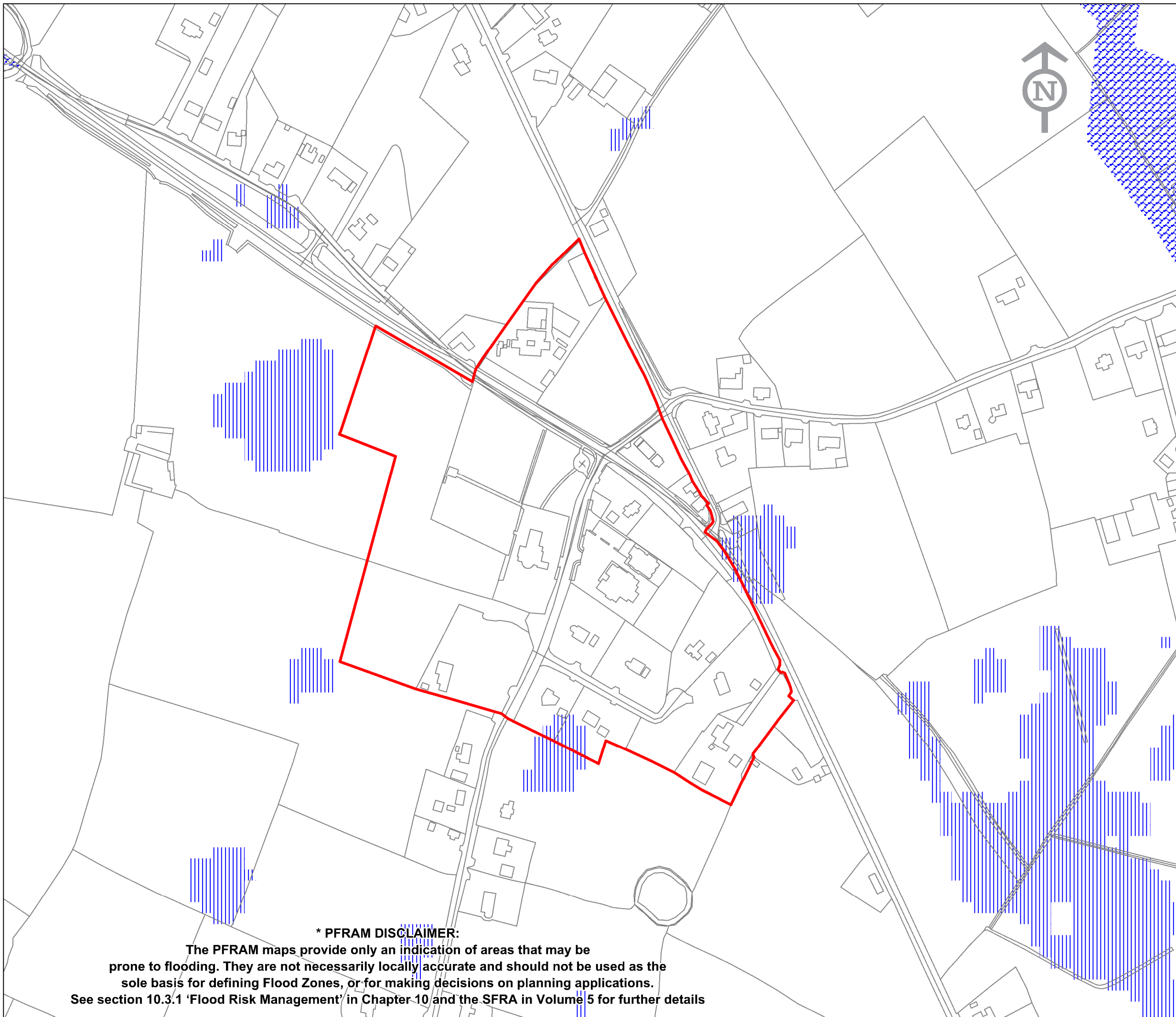
Settlement Boundary






Osi Vector Mapping



*** PFRAM DISCLAIMER:**
The PFRAM maps provide only an indication of areas that may be prone to flooding. They are not necessarily locally accurate and should not be used as the sole basis for defining Flood Zones, or for making decisions on planning applications. See section 10.3.1 'Flood Risk Management' in Chapter 10 and the SFRA in Volume 5 for further details



OPW PFRAM Study
See Disclaimer

-  Flood Zone A
-  Flood Zone B
-  Pluvial Flooding

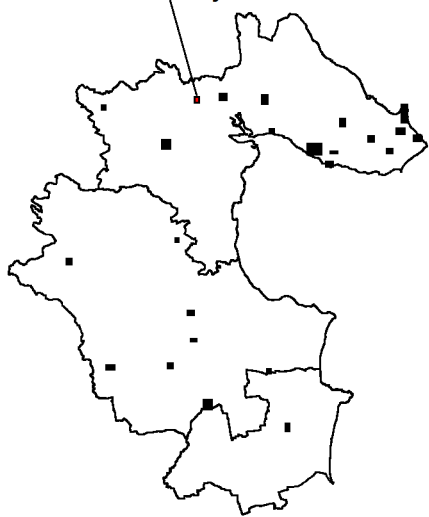
Settlement Boundary



Osi Vector Mapping



Kilcurry



Louth County
Development Plan
2021 - 2027

Comhairle Contae Lú
Louth County Council
www.louthcoco.ie

An Roinn um Pleanáil
Planning Department
e-mail: info@louthcoco.ie

SCALE: Not to scale




Date: September 2021

Contains Irish Public Sector Information
Provided by the Office of Public Works
Licensed under a Creative Commons Attribution
4.0 International (CC BY 4.0) Licence
Source <http://floodinfo.ie>

Contains Ordnance Survey Ireland Mapping.
(C) Ordnance Survey Ireland. All rights reserved.
License Number 2021/30/CCMA/LouthCountyCouncil.

*** PFRAM DISCLAIMER:**
The PFRAM maps provide only an indication of areas that may be prone to flooding. They are not necessarily locally accurate and should not be used as the sole basis for defining Flood Zones, or for making decisions on planning applications. See section 10.3.1 'Flood Risk Management' in Chapter 10 and the SFRA in Volume 5 for further details

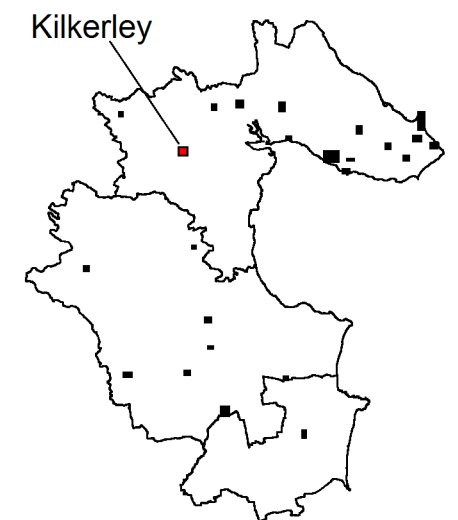
OPW PFRAM Study
See Disclaimer

-  Flood Zone A
-  Flood Zone B
-  Pluvial Flooding

Settlement Boundary



Osi Vector Mapping

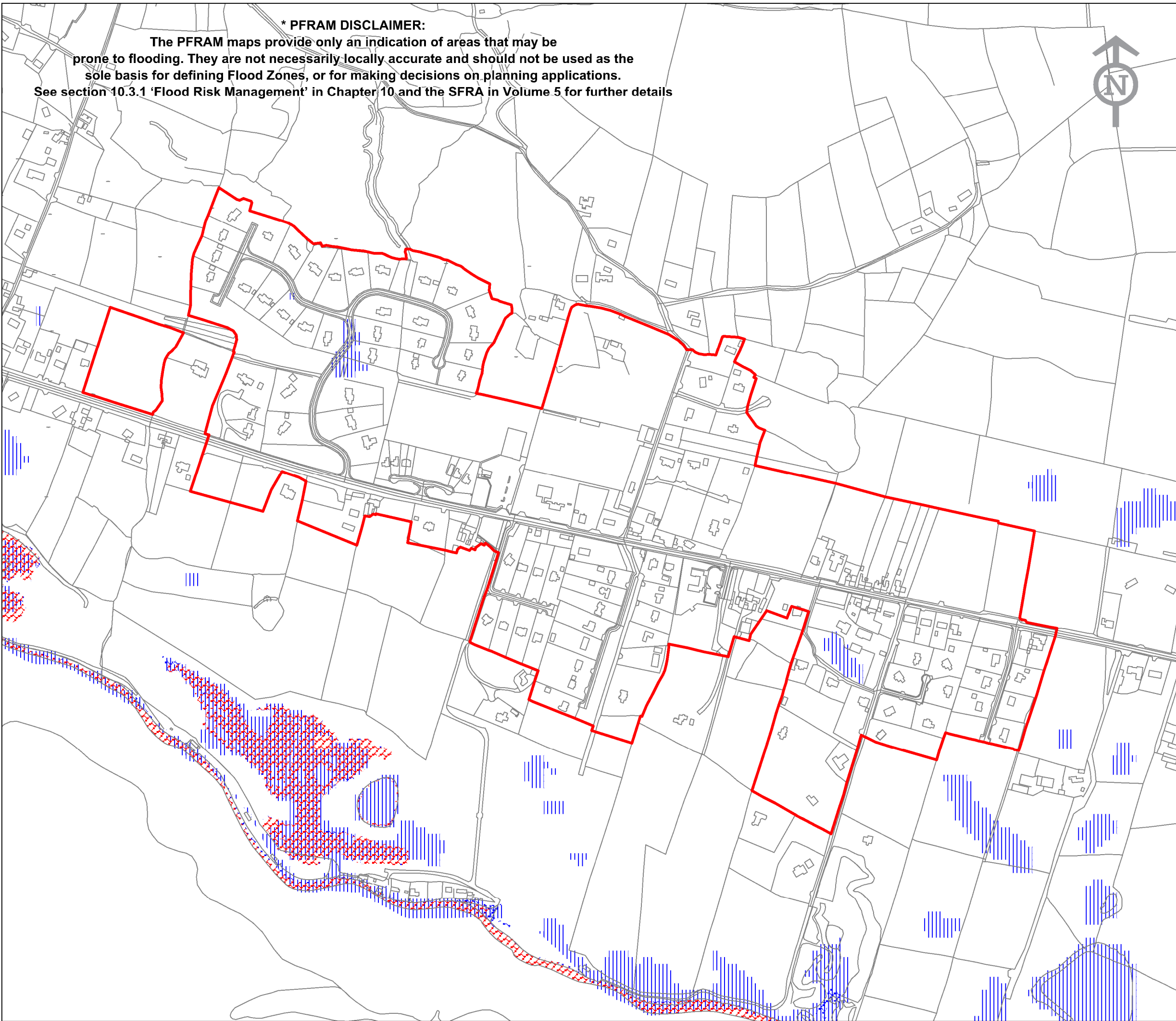


*** PFRAM DISCLAIMER:**




The PFRAM maps provide only an indication of areas that may be prone to flooding. They are not necessarily locally accurate and should not be used as the sole basis for defining Flood Zones, or for making decisions on planning applications.

See section 10.3.1 'Flood Risk Management' in Chapter 10 and the SFRA in Volume 5 for further details

*** PFRAM DISCLAIMER:**
 The PFRAM maps provide only an indication of areas that may be prone to flooding. They are not necessarily locally accurate and should not be used as the sole basis for defining Flood Zones, or for making decisions on planning applications. See section 10.3.1 'Flood Risk Management' in Chapter 10 and the SFRA in Volume 5 for further details



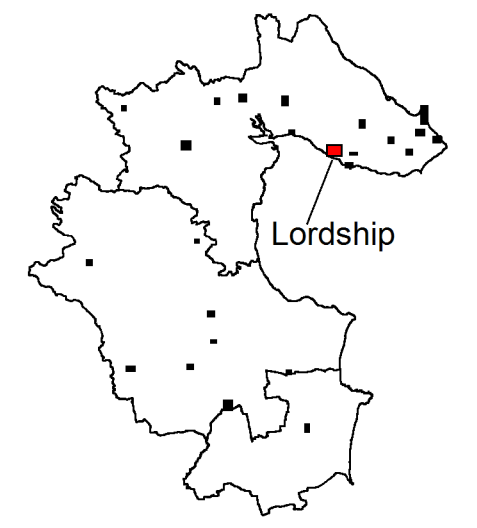
OPW PFRAM Study
See Disclaimer

-  Flood Zone A
-  Flood Zone B
-  Pluvial Flooding




Settlement Boundary



Osi Vector Mapping



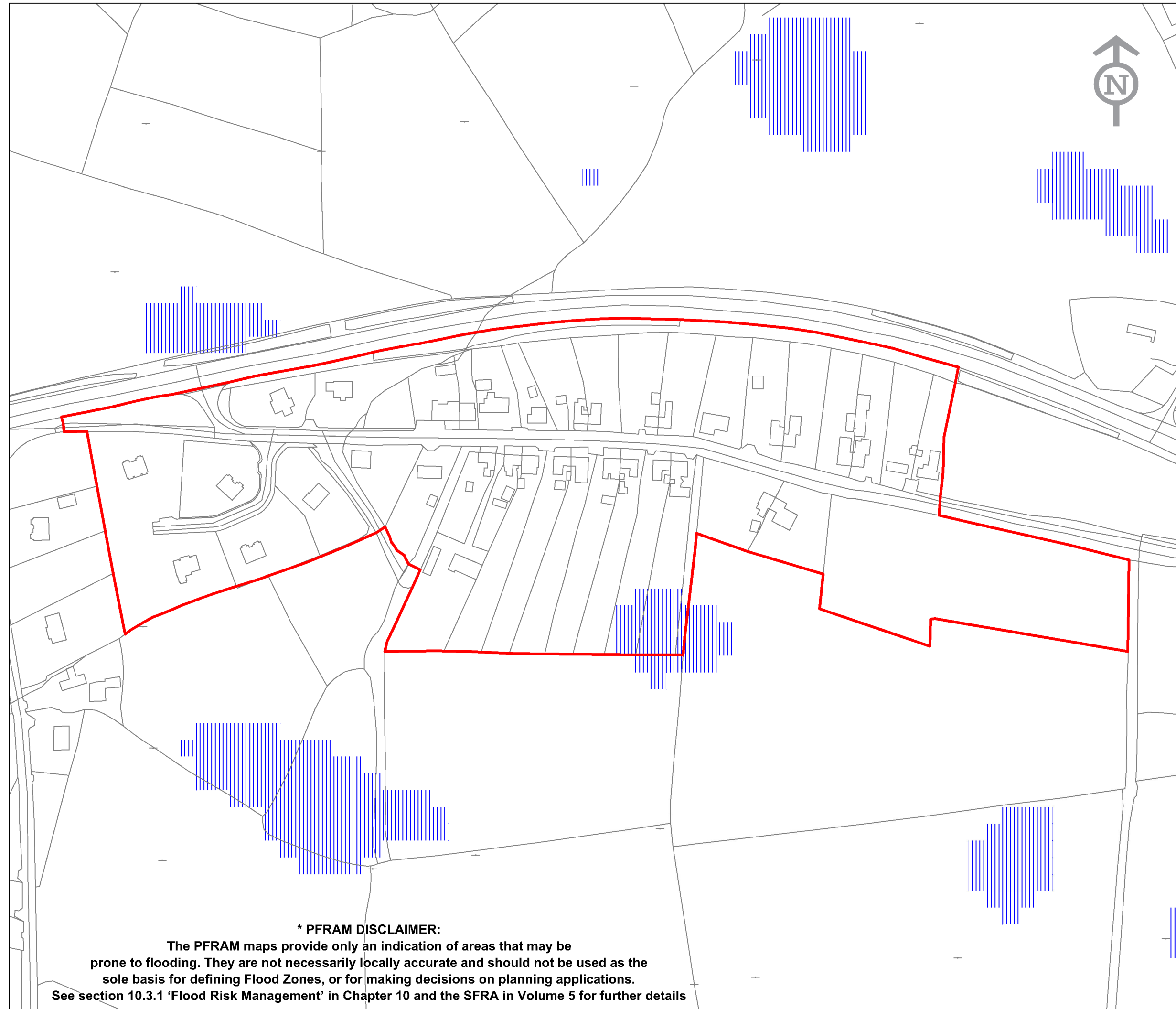
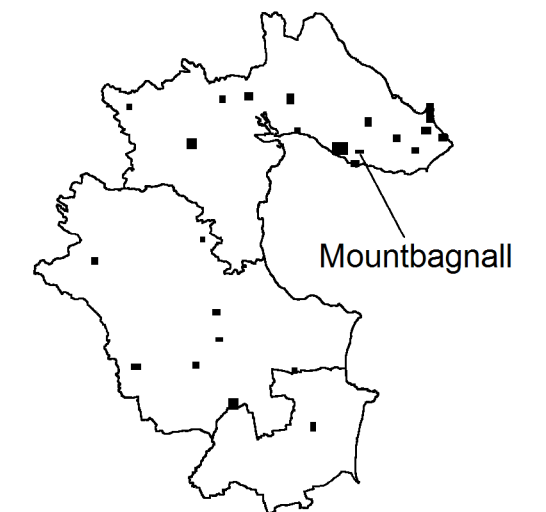
OPW PFRAM Study
See Disclaimer

-  Flood Zone A
-  Flood Zone B
-  Pluvial Flooding

Settlement Boundary






Osi Vector Mapping



*** PFRAM DISCLAIMER:**
The PFRAM maps provide only an indication of areas that may be prone to flooding. They are not necessarily locally accurate and should not be used as the sole basis for defining Flood Zones, or for making decisions on planning applications. See section 10.3.1 'Flood Risk Management' in Chapter 10 and the SFRA in Volume 5 for further details

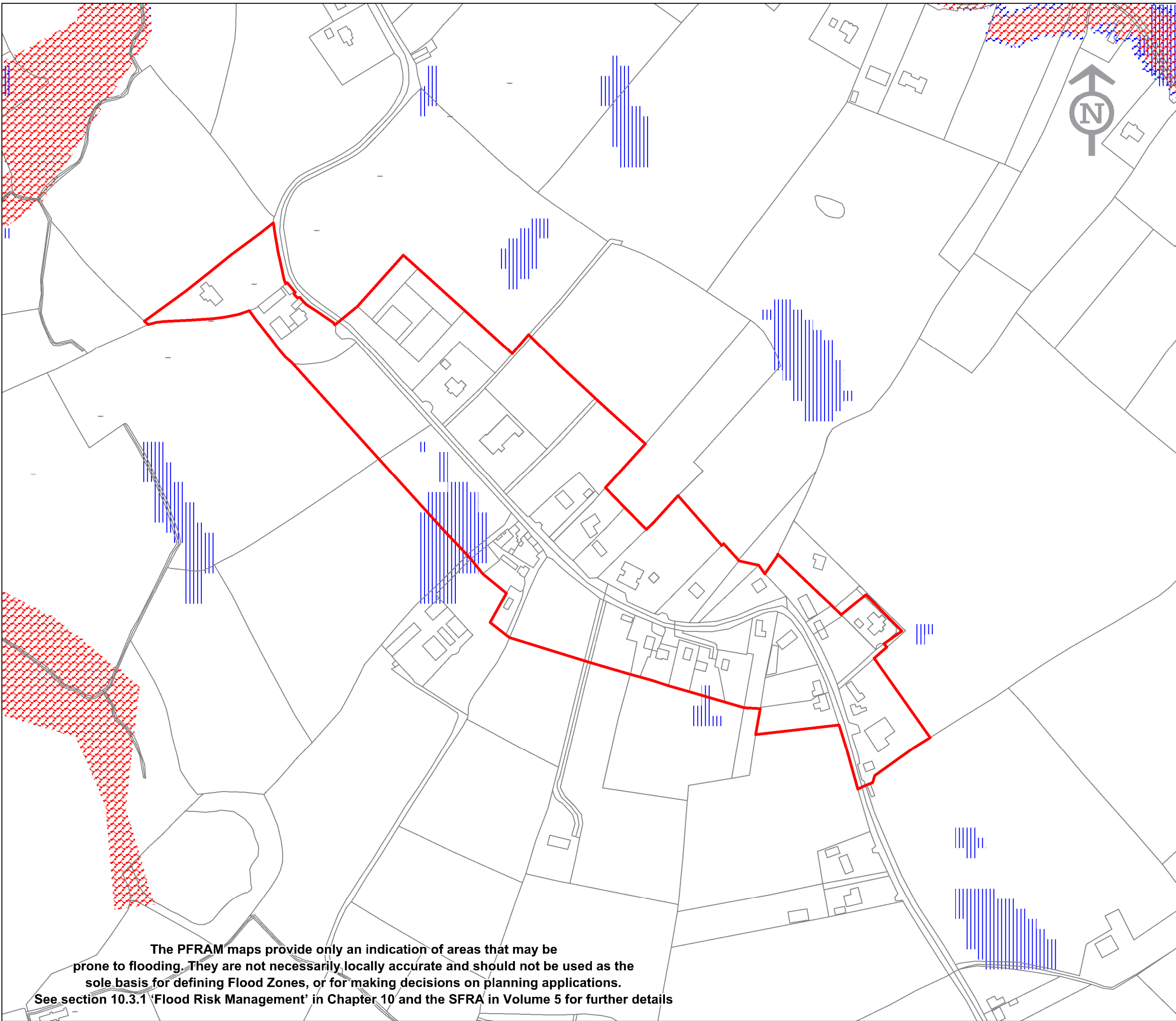
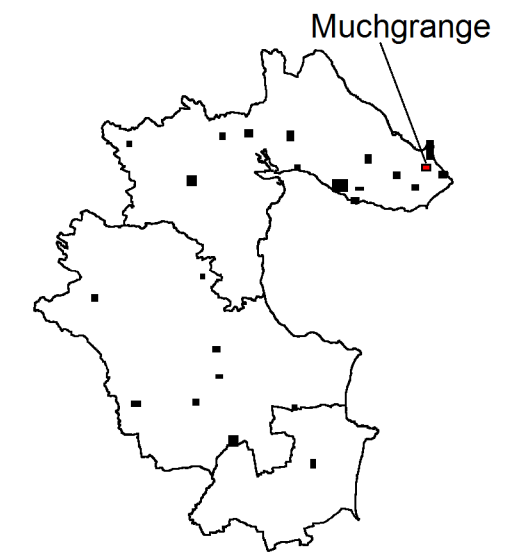
OPW PFRAM Study
See Disclaimer

-  Flood Zone A
-  Flood Zone B
-  Pluvial Flooding

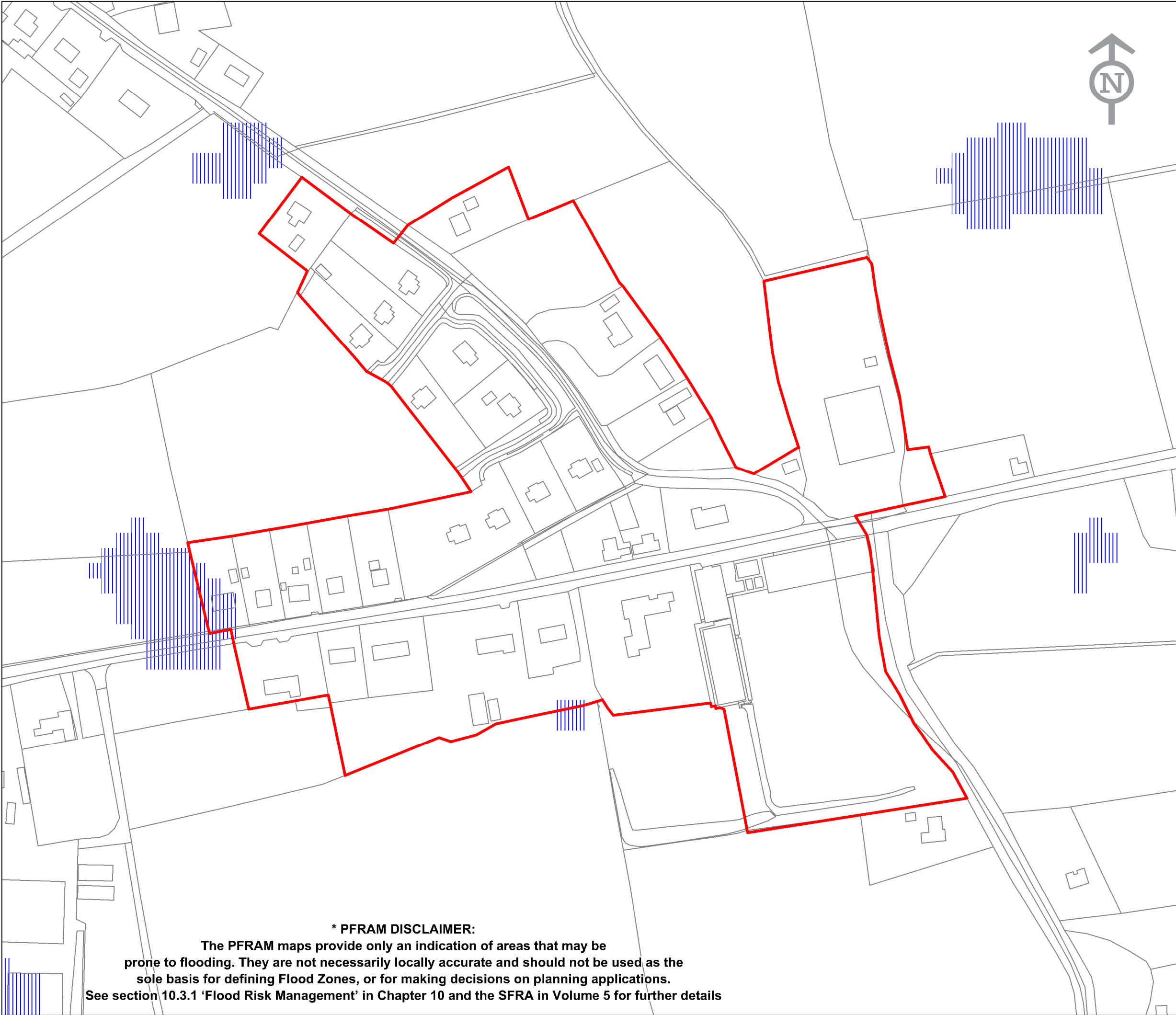
Settlement Boundary



Osi Vector Mapping



The PFRAM maps provide only an indication of areas that may be prone to flooding. They are not necessarily locally accurate and should not be used as the sole basis for defining Flood Zones, or for making decisions on planning applications. See section 10.3.1 'Flood Risk Management' in Chapter 10 and the SFRA in Volume 5 for further details



Louth County Development Plan
2021 - 2027

Philipstown
Settlement Boundary and Flood Zones Map

Map Number: 5.17

OPW PFRAM Study
See Disclaimer

- Flood Zone A
- Flood Zone B
- Pluvial Flooding

Settlement Boundary

Osi Vector Mapping

Philipstown

Louth County
Development Plan
2021 - 2027

Comhairle Contae Lú
Louth County Council
www.louthcoco.ie

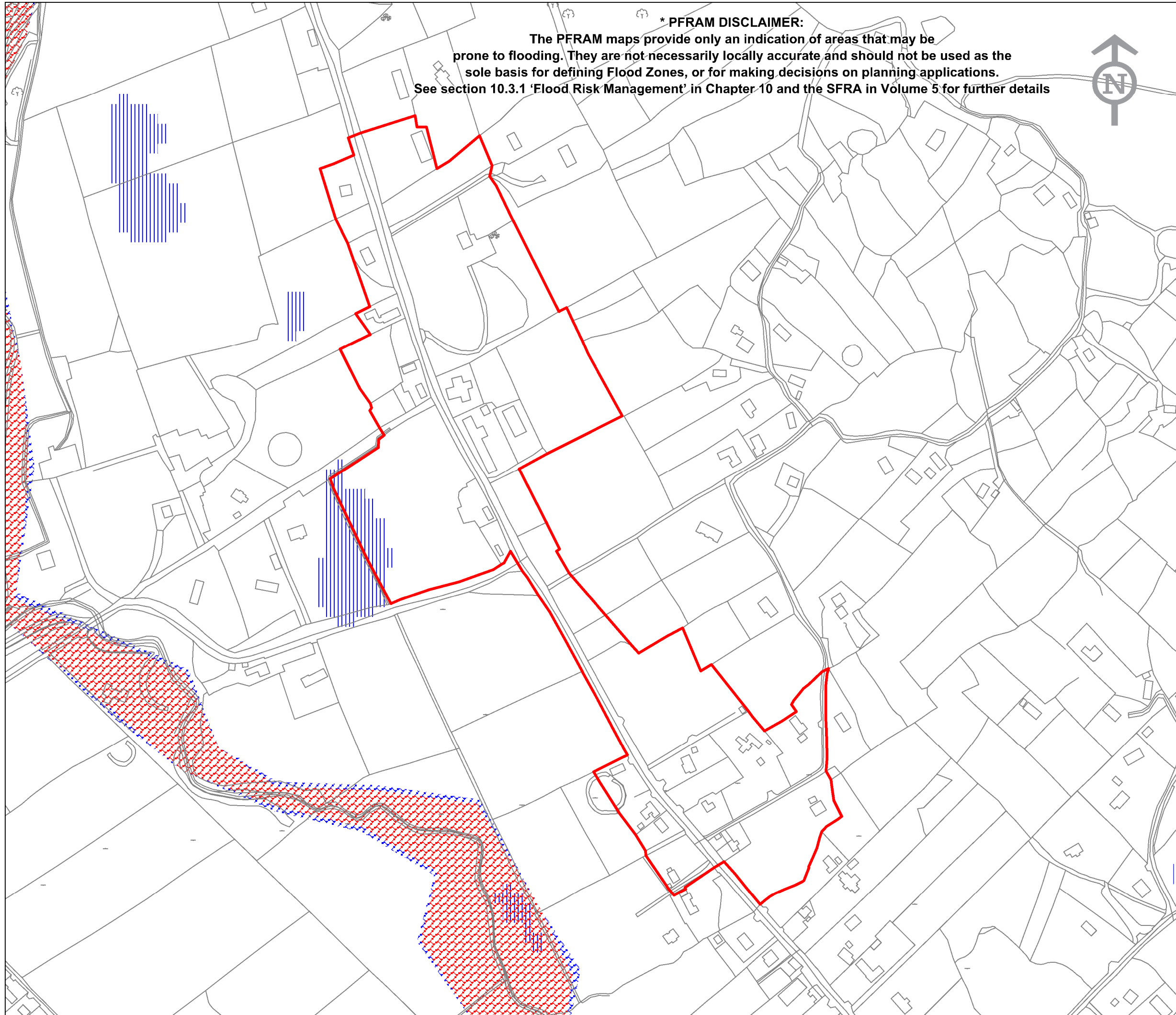
An Roinn um Pleanáil
Planning Department
e-mail: info@louthcoco.ie

SCALE: Not to scale Date: September 2021

Contains Irish Public Sector Information
Provided by the Office of Public Works
Licensed under a Creative Commons Attribution
4.0 International (CC BY 4.0) Licence
Source <http://floodinfo.ie>

Contains Ordnance Survey Ireland Mapping.
(C) Ordnance Survey Ireland. All rights reserved.
License Number 2021/30/CCMA/LouthCountyCouncil.




*** PFRAM DISCLAIMER:**
The PFRAM maps provide only an indication of areas that may be prone to flooding. They are not necessarily locally accurate and should not be used as the sole basis for defining Flood Zones, or for making decisions on planning applications. See section 10.3.1 'Flood Risk Management' in Chapter 10 and the SFRA in Volume 5 for further details



*** PFRAM DISCLAIMER:**
 The PFRAM maps provide only an indication of areas that may be prone to flooding. They are not necessarily locally accurate and should not be used as the sole basis for defining Flood Zones, or for making decisions on planning applications. See section 10.3.1 'Flood Risk Management' in Chapter 10 and the SFRA in Volume 5 for further details



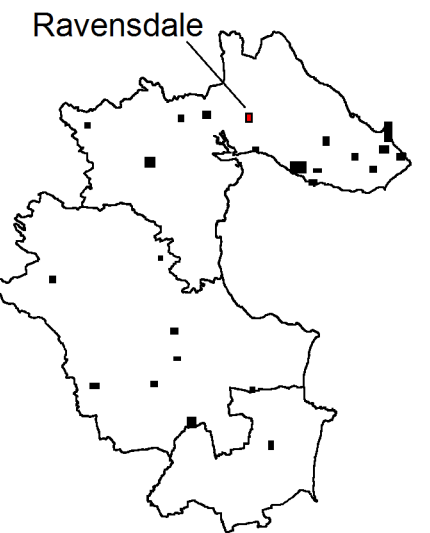
OPW PFRAM Study
See Disclaimer

-  Flood Zone A
-  Flood Zone B
-  Pluvial Flooding




Settlement Boundary



Osi Vector Mapping



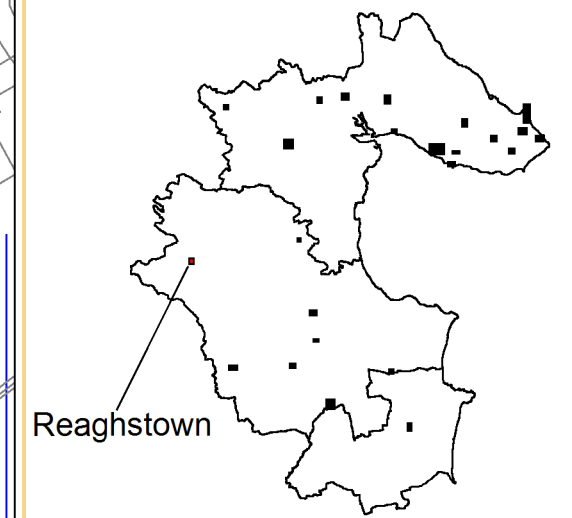
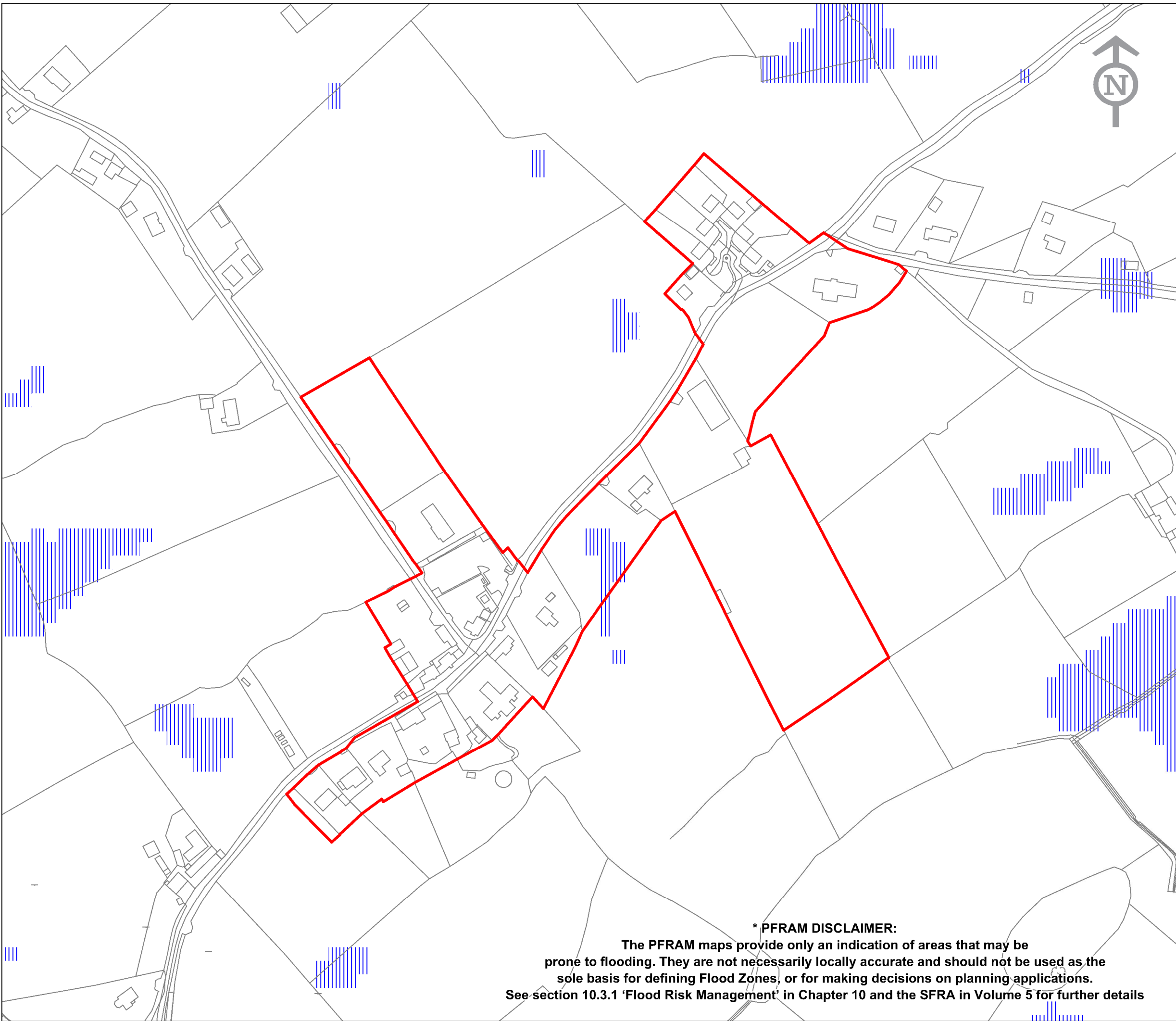
OPW PFRAM Study
See Disclaimer

-  Flood Zone A
-  Flood Zone B
-  Pluvial Flooding

Settlement Boundary






Osi Vector Mapping



*** PFRAM DISCLAIMER:**
The PFRAM maps provide only an indication of areas that may be prone to flooding. They are not necessarily locally accurate and should not be used as the sole basis for defining Flood Zones, or for making decisions on planning applications. See section 10.3.1 'Flood Risk Management' in Chapter 10 and the SFRA in Volume 5 for further details

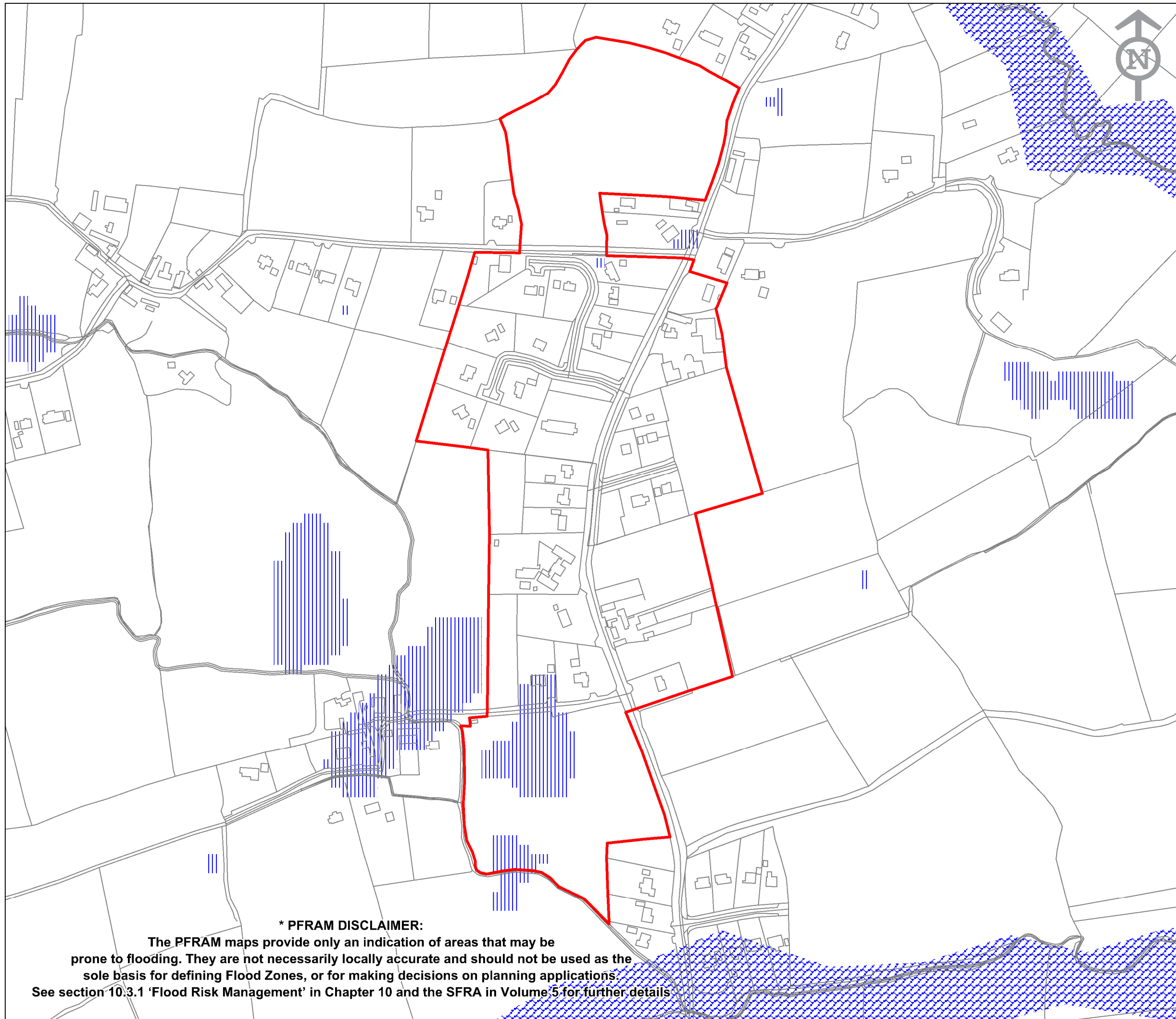
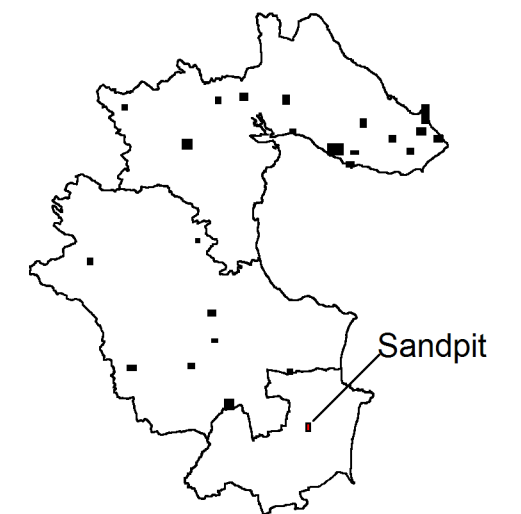
OPW PFRAM Study
See Disclaimer

-  Flood Zone A
-  Flood Zone B
-  Pluvial Flooding

Settlement Boundary






Osi Vector Mapping



*** PFRAM DISCLAIMER:**
The PFRAM maps provide only an indication of areas that may be prone to flooding. They are not necessarily locally accurate and should not be used as the sole basis for defining Flood Zones, or for making decisions on planning applications. See section 10.3.1 'Flood Risk Management' in Chapter 10 and the SFRA in Volume 5 for further details

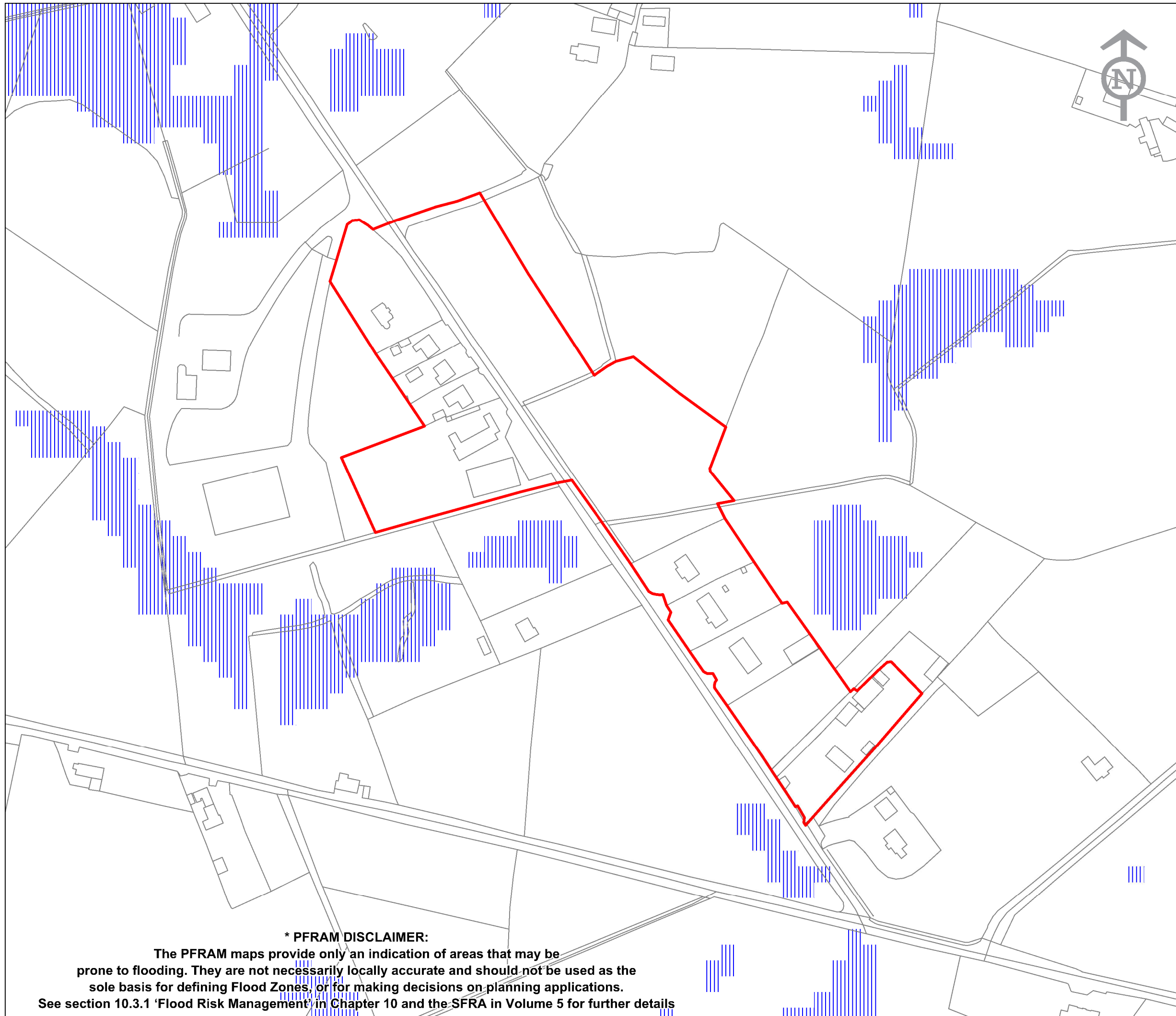
OPW PFRAM Study
See Disclaimer

-  Flood Zone A
-  Flood Zone B
-  Pluvial Flooding

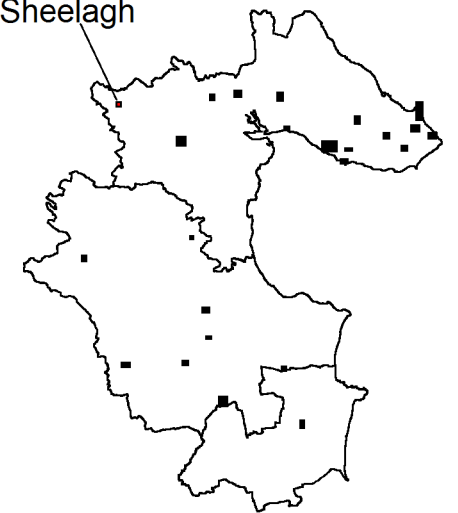
Settlement Boundary



Osi Vector Mapping

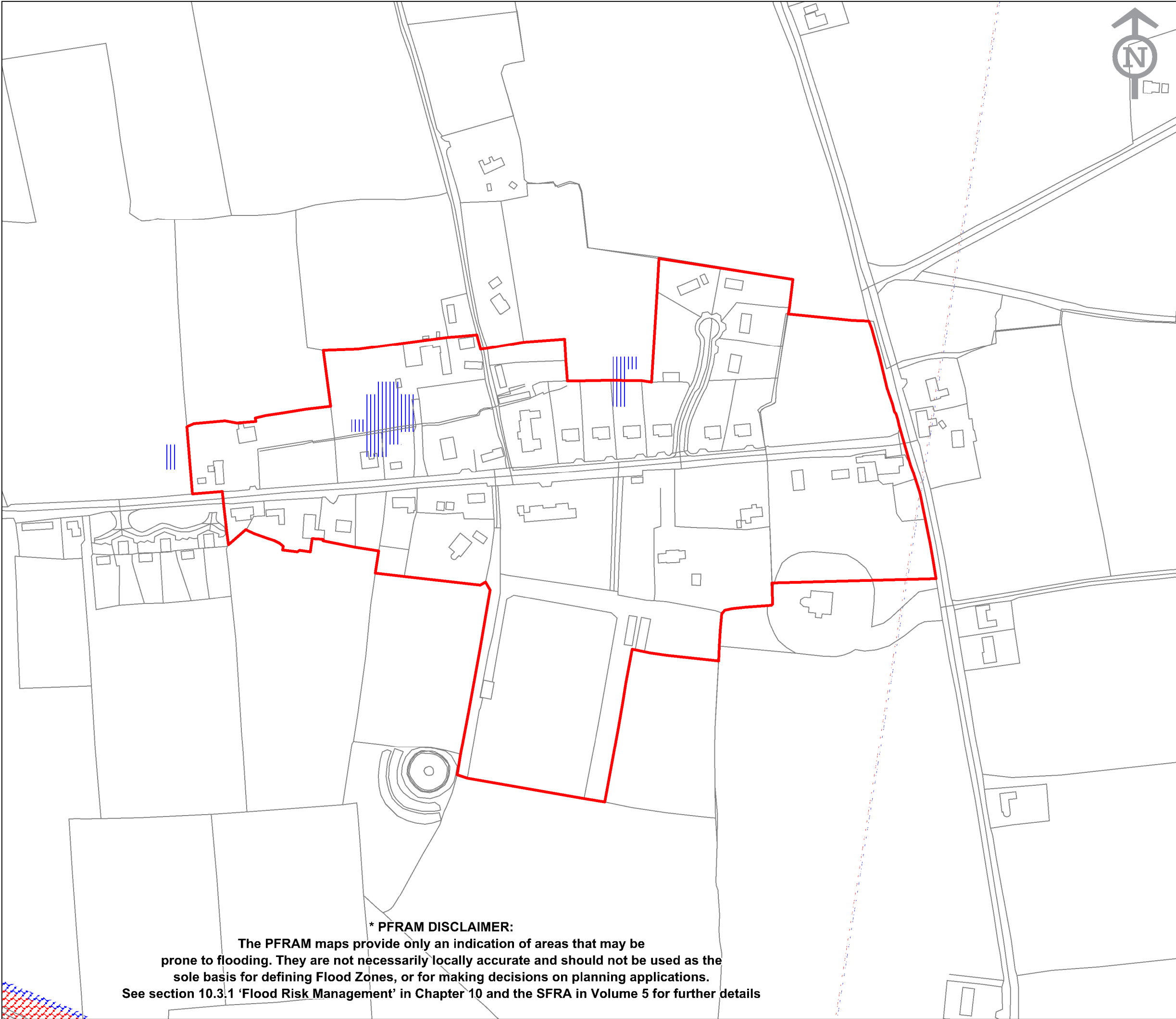


Sheelagh







*** PFRAM DISCLAIMER:**


The PFRAM maps provide only an indication of areas that may be prone to flooding. They are not necessarily locally accurate and should not be used as the sole basis for defining Flood Zones, or for making decisions on planning applications. See section 10.3.1 'Flood Risk Management' in Chapter 10 and the SFRA in Volume 5 for further details

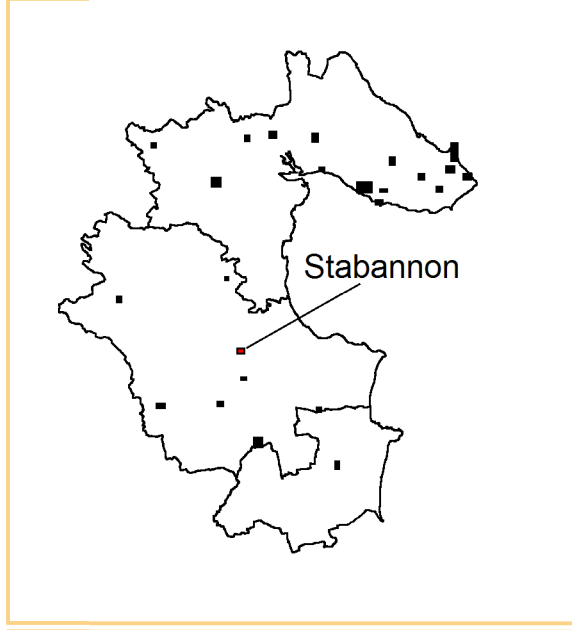


OPW PFRAM Study
See Disclaimer

-  Flood Zone A
-  Flood Zone B
-  Pluvial Flooding




Settlement Boundary


Osi Vector Mapping




*** PFRAM DISCLAIMER:**
The PFRAM maps provide only an indication of areas that may be prone to flooding. They are not necessarily locally accurate and should not be used as the sole basis for defining Flood Zones, or for making decisions on planning applications. See section 10.3.1 'Flood Risk Management' in Chapter 10 and the SFRA in Volume 5 for further details

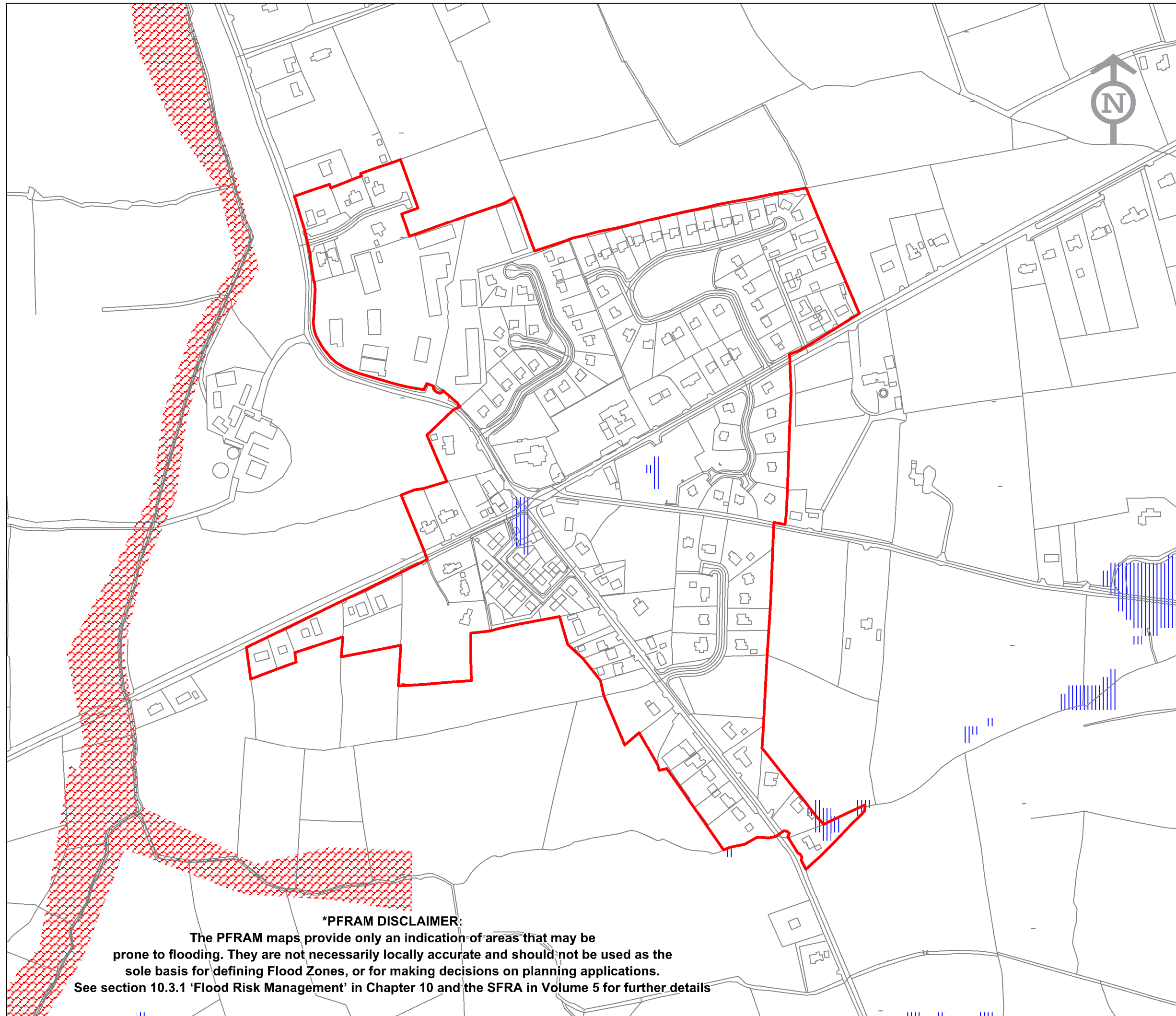
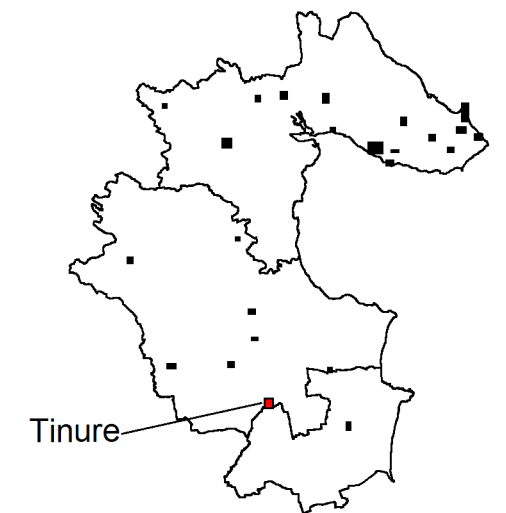
OPW PFRAM Study
See Disclaimer

-  Flood Zone A
-  Flood Zone B
-  Pluvial Flooding

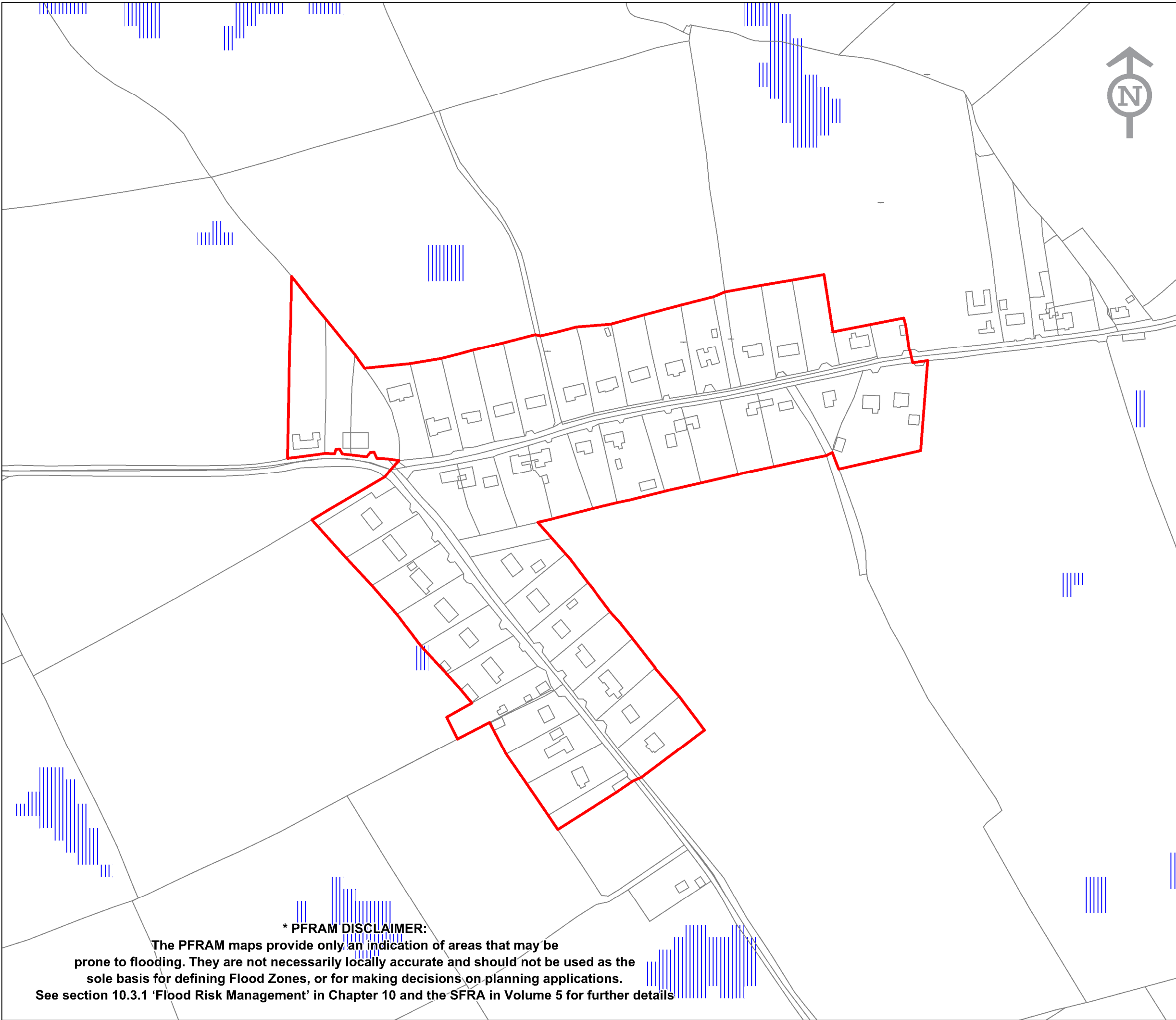
Settlement Boundary






Osi Vector Mapping



***PFRAM DISCLAIMER:**
The PFRAM maps provide only an indication of areas that may be prone to flooding. They are not necessarily locally accurate and should not be used as the sole basis for defining Flood Zones, or for making decisions on planning applications. See section 10.3.1 'Flood Risk Management' in Chapter 10 and the SFRA in Volume 5 for further details



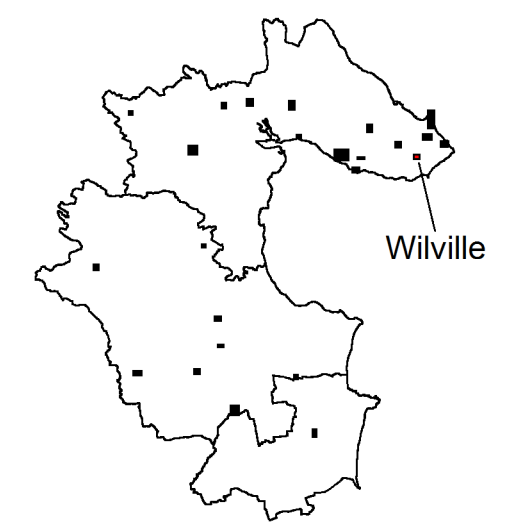
OPW PFRAM Study
See Disclaimer

-  Flood Zone A
-  Flood Zone B
-  Pluvial Flooding

Settlement Boundary



Osi Vector Mapping



*** PFRAM DISCLAIMER:**
The PFRAM maps provide only an indication of areas that may be prone to flooding. They are not necessarily locally accurate and should not be used as the sole basis for defining Flood Zones, or for making decisions on planning applications. See section 10.3.1 'Flood Risk Management' in Chapter 10 and the SFRA in Volume 5 for further details