



**Dundalk & Environs
Development Plan 2009-2015
Core Strategy Phasing Map B**


- Consolidation of Urban Core
- Phase 1
- Phase 2
- Phase 3
- Open Space
- Priority Regeneration Area
- Development Areas
- Plan Area
- ★ Sites with Planning Permissions



Scale:
N.T.S.



Date:
29th August 2011



Drawing Ref:
R2

File Path:
X:\SHANE BOYLAN\MAIN MAPS\Dundalk Urban\PDF Maps
Dundalk&Environs Core Strategy Phasing Map B.pdf